

NOTICE!!

These documents have been scanned!

Do not place un-scanned documents beneath this notice!

Do not remove this notice from this file!

GPO Jacket No. 560-102
Print Order 61540
Rise Business Services, LLC
Job=AZ15 5/13/2019



Box Number= AZ15041



Claim Begin-End: AMC421147-AMC421147

1 Initial Receipt



AZ15041-11

AMC421078-AMC422564

United States Department of the Interior
Bureau of Land Management
 LANDS/RECREATION & PLANNING
 ONE N CENTRAL AVE
 PHOENIX, AZ 85004 -2203
 Phone: 602-417-9200

Receipt

No: 2741335

Transaction #: 2824344	ENTERED INTO COMPUTER
Date of Transaction: 02/19/2013	
CUSTOMER: FEB 25 2013 <i>ps</i>	
RICHARD SERETTA 6082 MOONLIGHT DR LAS VEGAS,NV 89130-1017 US	

LINE #	QTY	DESCRIPTION	REMARKS	UNIT PRICE	TOTAL
1	1.00	LOCATABLE MINERALS / MINING CLAIMS- NEW,UNADJUD, ONE OR MORE AUTH NOS / NEW MINING CLAIM LOCATION FEE \$34 CASES: AMC421147/\$34.00		- n/a -	34.00
2	1.00	LOCATABLE MINERALS / MINING CLAIMS- NEW,UNADJUD, ONE OR MORE AUTH NOS / NEW MINING CLAIM PROCESSING FEE \$15 CASES: AMC421147/\$15.00		- n/a -	15.00
3	1.00	LOCATABLE MINERALS / MINING CLAIMS- NEW,UNADJUD, ONE OR MORE AUTH NOS / NEW MINING CLAIM MAINT FEE \$140 CASES: AMC421147/\$140.00		- n/a -	140.00
TOTAL:					\$189.00

PAYMENT INFORMATION			
1	AMOUNT:	19.00	POSTMARKED: 02/13/2013
	TYPE:	CHECK	RECEIVED: 02/15/2013
	CHECK NO:	20622228985	
	NAME:	SERETTA, RICHARD 6082 MOONLIGHT DR LAS VEGAS NV 89130-1017 US	
2	AMOUNT:	170.00	POSTMARKED: 02/13/2013
	TYPE:	CHECK	RECEIVED: 02/15/2013
	CHECK NO:	50919974998	
	NAME:	SERETTA, RICHARD 6082 MOONLIGHT DR	

	LAS VEGAS NV 89130-1017 US
--	----------------------------

REMARKS

This receipt was generated by the automated BLM Collections and Billing System and is a paper representation of a portion of the official electronic record contained therein.

NOTICE!!

These documents have been scanned!

Do not place un-scanned documents beneath this notice!

Do not remove this notice from this file!

GPO Jacket No. 560-102
Print Order 61540
Rise Business Services, LLC
Job=AZ15 5/13/2019



Box Number= AZ15041



Claim Begin-End: AMC421147-AMC421147

2 Correspondence



AZ15041-11

AMC421078-AMC422564

**NO
DOCUMENTS
FOUND**

NO DOCUMENTS FOUND
NO DOCUMENTS FOUND

NOTICE!!

These documents have been scanned!

Do not place un-scanned documents beneath this notice!

Do not remove this notice from this file!

GPO Jacket No. 560-102
Print Order 61540
Rise Business Services, LLC
Job=AZ15 5/13/2019



Box Number= AZ15041



Claim Begin-End: AMC421147-AMC421147

3 Transfers



AZ15041-11

AMC421078-AMC422564

**NO
DOCUMENTS
FOUND**

NO DOCUMENTS FOUND
NO DOCUMENTS FOUND

NOTICE!!

These documents have been scanned!

Do not place un-scanned documents beneath this notice!

Do not remove this notice from this file!

GPO Jacket No. 560-102
Print Order 61540
Rise Business Services, LLC
Job=AZ15 5/13/2019



Box Number= AZ15041



Claim Begin-End: AMC421147-AMC421147

4 Miscellaneous



AZ15041-11

AMC421078-AMC422564

**NO
DOCUMENTS
FOUND**

NO DOCUMENTS FOUND
NO DOCUMENTS FOUND

NOTICE!!

These documents have been scanned!

Do not place un-scanned documents beneath this notice!

Do not remove this notice from this file!

GPO Jacket No. 560-102
Print Order 61540
Rise Business Services, LLC
Job=AZ15 5/13/2019



Box Number= AZ15041



Claim Begin-End: AMC421147-AMC421147

5 Annual Filings



AZ15041-11

AMC421078-AMC422564

AFFIDAVIT OF ANNUAL ASSESSMENT WORK

Amc 421147
Amc 439918

Amc 394867
Amc 389727

WHEN RECORDED, MAIL DOCUMENT TO:

NAME: Richard Seretta

ADDRESS: 6082 Moonlight Dr.

CITY, STATE, ZIP: Las Vegas NV
89130

FEE# 2017043021

OFFICIAL RECORDS
OF MOHAVE COUNTY
KRISTI BLAIR,
COUNTY RECORDER



09/07/2017 12:29 PM Fee: \$15.00

PAGE: 1 of 4

FOR COUNTY RECORDER'S USE

No. of Claims 9

x \$10/claim

Total due BLM \$ 90.00 *#*

TO ALL WHOM IT MAY CONCERN:

1. The undersigned certifies that at least \$100 per claim was expended for development, labor and improvements, or equivalent value added, as the annual assessment work for the assessment year ending September 1, 2017 for the following contiguous unpatented mining claim(s), located in the County of Mohave, in the State of Arizona.

BLM Serial No.	Name of Claim	Tp	Rg	Sec	Mer	County Recordation Book and Page No.	Co. Recording Date
394868	Mitchell ^{no} 7	19 ^N	20 ^W	20 ^{NW} SW	14	B 7320 P. 774	09-2-08
394869	Mitchell ^{no} 8	19 ^N	20 ^W	19 ^{NE} 20 ^{NW}	14	B 7320 P. 776	09-2-08
394870	Mitchell ^{no} 9	19 ^N	20 ^W	19 ^{NE} 20 ^{NW}	14	B 7320 P. 778	09-2-08
389727	Leland ^{no} 5	19 ^N	20 ^W	17 ^{SW} 19 ^{NE} 20 ^{NW}	14	B 7126 P. 930	01-1-08
389728	Leland ^{no} 6	19 ^N	20 ^W	17 ^{SW}	14	B 7126 P. 932	01-1-08
389729	Leland ^{no} 7	19 ^N	20 ^W	17 ^{SE} SW	14	B 7126 P. 934	01-1-08
389730	Leland ^{no} 8	19 ^N	20 ^W	17 ^{SW}	14	B 7126 P. 936	01-4-08
421147	Release Fraction	19 ^N	20 ^W	21 ^{NW} SW	14	201300047	12-1-12
439918	DRA F/W Fraction	19 ^N	20 ^W	20 ^{NE} 21 ^{NW}	14	201604452 2017043021	12-03-16 9-07-17

0986763

ENTERED
OCT 10 2017
AT

RECEIVED
STATE OFFICE
SEP 28 P 2:59
MOHAVE COUNTY, ARIZONA

2. Type of labor and improvements (specify what was done and give the total value for that labor and improvement to show at least \$100 for each claim). If a geological, geochemical, or geophysical survey was performed, as per 30 U.S.C. 28-1, reference the title of the report of survey, give cost and date of the survey and report, and indicate it was filed with the County Recorder:

Description of Work Performed	Value of Work Performed	Date Work Was Performed
Dry Washer, Blue Bowl	\$2600.00	Oct-May
Repair Roads	\$700.00	Sept-May
Brush Clearing	\$250.00	April-May

3. Name and mailing address of each person who performed the labor and improvements:

Name (please print)

Richard Seretta

Current Mailing Address (please print)

6082 Moonlight Dr Las Vegas NV 89130

4. Name and mailing address of each person who holds and claims the subject mining claim(s) for the valuable minerals contained therein. Be sure to indicate if there is a change of address:

Name (please print)

Richard Seretta

Current Mailing Address (please print)

6082 Moonlight Dr. Las Vegas NV 89130

RECEIVED
 BLM STATE OFFICE
 2011 SEP 28 P 2:59
 PHOENIX, ARIZONA

5. The undersigned testifies that on the date of August, 2011, all monuments required by law were erected upon the subject claim(s), and all notices required by law were posted on the subject claim(s) or copies thereof were in place, and at said date, each corner monument bore or contained

markings sufficient to appropriately designate the corner of the claim to which it pertains and the name of the claim(s).

I hereby certify under penalty of perjury under the laws of the State of Arizona that the foregoing statements are true and correct:

Richard D. Peretta Date: 9-7-17
 (Signature of person responsible for above statement)

Title 18 U.S.C. 1001 and 43 U.S.C. 1212 make it a crime for any person knowingly and willfully to make to any department or agency of the United States any false, fictitious or fraudulent statements or representations as to any matter within its jurisdiction.


Notary Block

SUBSCRIBED AND SWORN TO before me, this 7th day of September 2017

By: Sydney Muhle
 (Signature of Affiant)

Title: City Clerk, Notary Public

My Commission Expires: October 17, 2020



INSTRUCTIONS

1. This is an optional form that may be used to satisfy the requirements for the Bureau of Land Management (BLM) under the provisions of 43 U.S.C. §1744 and 30 U.S.C. §28-28d and the regulations thereunder (43 CFR part 3835). Since local and State laws may vary, you should contact your local and State agencies where the claims are located to ensure all applicable laws and requirements are satisfied.
2. The claimant(s) must fill in the date in paragraph 1 for the applicable assessment year and the county and state where the claims are located.
3. All claim names, BLM serial numbers, legal descriptions, and original county recording information must be listed for the claims pertaining to this assessment notice.
4. The claimant(s) must complete paragraph 2 listing all labor or improvements which was performed on or did benefit the subject mining claims. The value and date of the labor or improvements must also be listed. The total amount of labor or improvements can be listed, but the total expenditure must equal at least \$100 for each claim.
5. The names and current mailing addresses of the person(s) performing the labor shall be listed in paragraph 3.
6. The name and current mailing address of each owner (claimant) of the claims shall be listed in paragraph 4. The mailing address shall be the owner's address and not the address of an agent or anyone representing the claimant. Be sure to note if there has been a change of address.
7. Paragraph 5 shall be completed to show the date it was verified that all monuments required by law were properly erected, all notices were posted, and that corners were appropriately designated for all claims listed.
8. An exact legible reproduction or duplicate (other than microfilm or other electronic media) of this affidavit or another type of affidavit of assessment work that you file or will file in the county where each claim is located, must be filed with the BLM on or before December 30 of the calendar year in which the assessment year ends. For mill or tunnel sites, a separate notice of intent to hold must be filed with the BLM on or before December 30. Requirements for filing a notice of intent to hold can be found at 43 CFR 3835.33.
9. A processing fee of \$10 for each claim listed must be remitted to the BLM along with this or any other affidavit of assessment work.

RECEIVED
 COUNTY CLERK
 MOHAVE COUNTY, ARIZONA
 SEP 28 P 3 00

NOTICES

THE PRIVACY ACT and 43 CFR 2.223(d) require that you be furnished with the following information in connection with the information requested by this form.

AUTHORITY: 30 U.S.C. §28-28d and 43 CFR part 3835 permit collection of the information requested by this form.

PRINCIPAL PURPOSE: The BLM will use the information you provide to document compliance with 43 U.S.C. 1744 and that assessment work has been completed in accordance with 30 U.S.C. § 28-28d and 43 CFR part 3835 in lieu of paying the maintenance fee for the mining claims listed on this form.

ROUTINE USES: The BLM will only disclose this information in accordance with the provisions at 43 CFR 2.231(b) and (c).

EFFECT OF NOT PROVIDING INFORMATION: Disclosure of the requested information is required by 30 U.S.C. § 28-28d and 43 CFR part 3835 for claimants qualified to perform assessment work in lieu of paying the maintenance fee. Failure to submit all the requested information or to complete this form will delay the BLM's processing of the form and may preclude the BLM's acceptance of the assessment work information, which may result in forfeiture of the mining claim(s) by the claimant.

THE PAPERWORK REDUCTION ACT requires us to inform you that:

Use of this form is optional. You must perform assessment if a waiver to pay the maintenance fee has been requested. This form is provided to help you attest that annual assessment work has been completed in lieu of paying the maintenance fee for your claim(s). Submission of the requested information is necessary to obtain or retain a benefit.

You do not have to respond to this or any other Federal agency-sponsored information collection unless it displays a valid OMB control number.

BURDEN HOURS STATEMENT: The estimated public reporting burden for this form is 30 minutes per response, including the time for reviewing instructions, gathering and maintaining data, and completing and reviewing the form. You may submit comments regarding the burden estimate or any other aspect of this form to: U.S. Department of the Interior, Bureau of Land Management (1004-0114), Bureau Information Collection Clearance Officer (WO-630), 1849 C Street, N.W., Room 2134LM, Washington, D.C. 20240.

RECEIVED
BLM AZ STATE OFFICE
2011 SEP 28 P 3:00
PHOENIX, ARIZONA


PRIORITY®
★ MAIL ★

FLAT RATE ENVELOPE
ONE RATE ★ ANY WEIGHT*

APPLY PRIORITY MAIL POSTAGE HERE



1024



85004


U.S. POSTAGE
PAID
LAS VEGAS, NV
89130
SEP 26, 17
AMOUNT

\$6.65

R2304H109543-10

Expected Delivery Day: 09/28/2017

USPS TRACKING NUMBER



9505 5100 4841 7269 2785 33

* For International shipments, the maximum weight is 4 lbs.

EP14H July 2013 Out

PRIORITY[®]
★ MAIL ★

FLAT RATE ENVELOPE
ONE RATE ★ ANY WEIGHT*

PRESS FIRMLY TO SEAL

PRIORITY[®]
★ MAIL ★

 **DATE OF DELIVERY SPECIFIED***

 **USPS TRACKING[™] INCLUDED***

 **INSURANCE INCLUDED***

 **PICKUP AVAILABLE**

* Domestic only

VISIT US AT USPS.COM[®]
ORDER FREE SUPPLIES ONLINE



* Domestic only.

RECEIVED
DEPT. OF SERVICE OFFICE
2017 SEP 28 P 2:59
PHOENIX, ARIZONA

PRESS FIRMLY TO SEAL



EP14H July 2013
OD: 10 x 5



PS00001000064

PRIORITY®
★ MAIL ★

FLAT RATE ENVELOPE
ONE RATE ★ ANY WEIGHT*

APPLY PRIORITY MAIL POSTAGE HERE



1024



85004

U.S. POSTAGE
PAID
LAS VEGAS, NV
89130
SEP 26 17
AMOUNT
\$6.65
R2304H109543-10

Expected Delivery Day: 09/28/2017

USPS TRACKING NUMBER



9505 5100 4841 7260 976E 22

* For International shipments, the maximum weight is 4 lbs.

EP14H July 2013 Out

PRIORITY®
★ MAIL ★

FLAT RATE ENVELOPE
ONE RATE ★ ANY WEIGHT*



* Domestic only.





PRESS FIRMLY TO SEAL

PRESS FIRMLY TO SEAL

RECEIVED
STATE OFFICE
2017 SEP 28 P 2:59
TUCSON, ARIZONA

PRIORITY®
★ MAIL ★



-  DATE OF DELIVERY SPECIFIED*
-  USPS TRACKING™ INCLUDED*
-  INSURANCE INCLUDED*
-  PICKUP AVAILABLE

* Domestic only

VISIT US AT USPS.COM®
ORDER FREE SUPPLIES ONLINE



PS00001000064

EP14H July 2013
OD: 10 x 5

EP14H © U.S. Postal Service, July 2013. All rights reserved.

This packaging is the property of the U.S. Postal Service® and is provided solely for use in sending Priority Mail® shipments. It may be a violation of federal law. This packaging is not for re-use.

United States Department of the Interior
Bureau of Land Management
 DIV OF LANDS, MINRLS & ENERGY
 ONE N CENTRAL AVE
 PHOENIX, AZ 85004 -4427
 Phone: 602-417-9200

Receipt

No: 3986762

Transaction #: 4096982	
Date of Transaction: 09/29/2017	
CUSTOMER:	
RICHARD SERETTA 6082 MOONLIGHT DR LAS VEGAS,NV 89130-1017 US	

LINE #	QTY	DESCRIPTION	REMARKS	UNIT PRICE	TOTAL
1	1.00	LOCATABLE MINERALS / MINING CLAIMS- NOT NEW-UNADJUD,ONE AUTH NO. ONLY / MINING CLAIM MONEY RECEIVED CASES: AMC394868/\$90.00	POL 2017/9	- n/a -	90.00
TOTAL:					\$90.00

PAYMENT INFORMATION			
1	AMOUNT:	90.00	POSTMARKED: 09/26/2017
	TYPE:	CHECK	RECEIVED: 09/28/2017
	CHECK NO:	1104	
	NAME:	SERETTA, RICHARD 6082 MOONLIGHT DR LAS VEGAS NV 89130-1017 US	

REMARKS

This receipt was generated by the automated BLM Collections and Billing System and is a paper representation of a portion of the official electronic record contained therein.

UNITED STATES
DEPARTMENT OF THE INTERIOR
BUREAU OF LAND MANAGEMENT

FORM APPROVED
OMB NO.: 1004-0114
Expires: January 31, 2020

AMC 394867
389727
421147
439918
448934

3

AFFIDAVIT OF ANNUAL ASSESSMENT WORK

WHEN RECORDED, MAIL DOCUMENT TO:

NAME: Richard Peretta

ADDRESS: 6022 Moonlight Dr.

CITY, STATE, ZIP: Las Vegas
NV 89130


FEE# 2018040005

OFFICIAL RECORDS
OF MOHAVE COUNTY
KRISTI BLAIR,
COUNTY RECORDER



08/13/2018 09:41 AM Fee: \$15.00

PAGE: 1 of 3

No. of Claims 9/10

x \$10/claim

Total due BLM \$ 90/100

TO ALL WHOM IT MAY CONCERN:

1. The undersigned certifies that at least \$100 per claim was expended for development labor and improvements, or equivalent value added, as the annual assessment work for the assessment year ending September 1, 2018 for the following contiguous unpatented mining claim(s), located in the County of Mohave, in the State of Arizona.

BLM Serial No.	Name of Claim	Tp	Rg	Sec	Mer	County Recordation Book and Page No.	Co. Recording Date
394868	Mitchell ^{No} 7	19 ^N	20 ^W	20 ^{NW} 20 ^{SW}	14	B7320 P.774	9-2-08
394869	Mitchell ^{No} 8	19 ^N	20 ^W	19 ^{NE} 20 ^{NW}	14	B.7320 P.776	9-2-08
394870	Mitchell ^{No} 9	19 ^N	20 ^W	19 ^{NE} 20 ^{NW}	14	B7320 P.778	9-2-08
389727	Leland ^{No} 5	19 ^N	20 ^W	17 ^{SW} 19 ^{NW}	14	B7126 P.930	1-1-08
389728	Leland ^{No} 6	19 ^N	20 ^W	17 ^{SW}	14	B7126 P.932	1-1-08
389729	Leland ^{No} 7	19 ^N	20 ^W	17 ^{SE} 17 ^{SW}	14	B7126 P.934	1-1-08
389730	Leland ^{No} 8	19 ^N	20 ^W	17 ^{SW}	14	B.7126 P.936	1-4-08
421147	Release Fraction	19 ^N	20 ^W	21 ^{NW} 21 ^{SW}	14	2013000476	12-1-12
439918	DRA Fino Fraction	19 ^N	20 ^W	20 ^{NE} 21 ^{NW}	14	2016044523 2017043021	12-3-16 9-7-17
448933	Water Fraction	19 ^N	20 ^W	21 ^{NE} 21 ^{NW}	14	2018003351	01/24/18

4

4236804

(Continued on page 2)

398 entered on
394868. Rvw

ENTERED
AUG 24 2018
BY: [Signature]

2. Type of labor and improvements (specify what was done and give the total value for that labor and improvement to show at least \$100 for each claim). If a geological, geochemical, or geophysical survey was performed, as per 30 U.S.C. 28-1, reference the title of the report of survey, give cost and date of the survey and report, and indicate it was filed with the County Recorder:

Description of Work Performed	Value of Work Performed	Date Work Was Performed
Dug Water, Blue Bowl	\$2,500.00	Oct - June
Repair Roads	\$200.00	AUG - NOV

3. Name and mailing address of each person who performed the labor and improvements:

Name (please print) Richard Seretta Current Mailing Address (please print) 6082 Moonlight Dr. Las Vegas NV 89130

RECEIVED
 CLERK STATE OFFICE
 2018 AUG 15 PM 2:40
 PHOENIX, ARIZONA

4. Name and mailing address of each person who holds and claims the subject mining claim(s) for the valuable minerals contained therein. Be sure to indicate if there is a change of address:

Name (please print) Richard Seretta Current Mailing Address (please print) 6082 Moonlight Dr. Las Vegas NV 89130

5. The undersigned testifies that on the date of August 7, 2018, all monuments required by law were erected upon the subject claim(s), and all notices required by law were posted on the subject claim(s) or copies thereof were in place, and at said date, each corner monument bore or contained

markings sufficient to appropriately designate the corner of the claim to which it pertains and the name of the claim(s).

I hereby certify under penalty of perjury under the laws of the State of Arizona that the foregoing statements are true and correct:

Richard Sautter Date: 8-13-18
(Signature of person responsible for above statement)

Title 18 U.S.C. 1001 and 43 U.S.C. 1212 make it a crime for any person knowingly and willfully to make to any department or agency of the United States any false, fictitious or fraudulent statements or representations as to any matter within its jurisdiction.

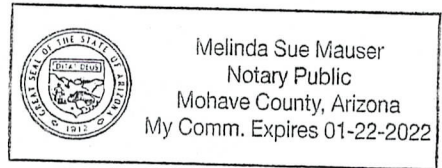
Notary Block

SUBSCRIBED AND SWORN TO before me, this 13th day of August 20 18

By: Melinda Sue Mauser
(Signature of Affiant)

Title: Admin. Assistant

My Commission Expires: 1-22-22



INSTRUCTIONS

1. This is an optional form that may be used to satisfy the requirements for the Bureau of Land Management (BLM) under the provisions of 43 U.S.C. §1744 and 30 U.S.C. §28-28d and the regulations thereunder (43 CFR part 3835). Since local and State laws may vary, you should contact your local and State agencies where the claims are located to ensure all applicable laws and requirements are satisfied.
2. The claimant(s) must fill in the date in paragraph 1 for the applicable assessment year and the county and state where the claims are located.
3. All claim names, BLM serial numbers, legal descriptions, and original county recording information must be listed for the claims pertaining to this assessment notice.
4. The claimant(s) must complete paragraph 2 listing all labor or improvements which was performed on or did benefit the subject mining claims. The value and date of the labor or improvements must also be listed. The total amount of labor or improvements can be listed, but the total expenditure must equal at least \$100 for each claim.
5. The names and current mailing addresses of the person(s) performing the labor shall be listed in paragraph 3.
6. The name and current mailing address of each owner (claimant) of the claims shall be listed in paragraph 4. The mailing address shall be the owner's address and not the address of an agent or anyone representing the claimant. Be sure to note if there has been a change of address.
7. Paragraph 5 shall be completed to show the date it was verified that all monuments required by law were properly erected, all notices were posted, and that corners were appropriately designated for all claims listed.
8. An exact legible reproduction or duplicate (other than microfilm or other electronic media) of this affidavit or another type of affidavit of assessment work that you file or will file in the county where each claim is located, must be filed with the BLM on or before December 30 of the calendar year in which the assessment year ends. For mill or tunnel sites, a separate notice of intent to hold must be filed with the BLM on or before December 30. Requirements for filing a notice of intent to hold can be found at 43 CFR 3835.33.
9. A processing fee of \$10 for each claim listed must be remitted to the BLM along with this or any other affidavit of assessment work.

RECEIVED
BLM
MILP 2:10
HERNANDEZ
MILP
ARIZONA

PRIORITY®
★ MAIL ★

FLAT RATE ENVELOPE
ONE RATE ★ ANY WEIGHT*

APPLY PRIORITY MAIL POSTAGE HERE



1006



85004

U.S. POSTAGE
PAID
LAS VEGAS, NV
89108
AUG 13, 18
AMOUNT

\$6.70

R2304W120091-82


RECEIVED
BLM AZ STATE OFFICE

2018 AUG 15 P 2:39

PHOENIX, ARIZONA

EXPECTED DELIVERY DAY: 08/15/2018

USPS TRACKING NUMBER



9505 5100 5859 8225 2218 66

* For International shipments, the maximum weight is 4 lbs.

PRIORITY[®]
★ MAIL ★

FLAT RATE ENVELOPE
ONE RATE ★ ANY WEIGHT*

PRESS FIRMLY TO SEAL



* Domestic only.

PRESS FIRMLY TO SEAL

PRIORITY[®]
★ MAIL ★

 **DATE OF DELIVERY SPECIFIED***

 **USPS TRACKING[™] INCLUDED***

 **INSURANCE INCLUDED***

 **PICKUP AVAILABLE**

* Domestic only

VISIT US AT USPS.COM[®]
ORDER FREE SUPPLIES ONLINE



EP14H July 2013
OD: 10 x 5



PS00001000064

EP14H © U.S. Postal Service; July 2013; All rights reserved.

This packaging is the property of the U.S. Postal Service[®] and is provided solely for use in sending Priority Mail[®] shipments. Misuse may be a violation of federal law. This packaging is not for resale.


PRIORITY®
★ MAIL ★

FLAT RATE ENVELOPE
ONE RATE ★ ANY WEIGHT*

APPLY PRIORITY MAIL POSTAGE HERE



1006



85004

U.S. POSTAGE
PAID
LAS VEGAS, NV
89108
AUG 13, 18
AMOUNT

\$6.70

R2304W120091-82


RECEIVED
BLM AZ STATE OFFICE

2018 AUG 15 P 2:39

PHOENIX, ARIZONA

EXPECTED DELIVERY DAY: 08/15/2018

USPS TRACKING NUMBER



9505 5100 5859 8225 2218 66

* For International shipments, the maximum weight is 4 lbs.

United States Department of the Interior

Bureau of Land Management

DIV OF LANDS, MINRLS & ENERGY

ONE N CENTRAL AVE

PHOENIX, AZ 85004 -4427

Phone: 602-417-9200

Receipt

No: 4236806

Transaction #: 4352189	
Date of Transaction: 08/16/2018	
CUSTOMER:	
RICHARD SERETTA 6082 MOONLIGHT DR LAS VEGAS,NV 89130-1017 US	

LINE #	QTY	DESCRIPTION	REMARKS	UNIT PRICE	TOTAL
1	1.00	LOCATABLE MINERALS / MINING CLAIMS- NOT NEW-UNADJUD,ONE AUTH NO. ONLY / MINING CLAIM MONEY RECEIVED CASES: AMC394869/\$100.00	POL 2018/9 WAV	- n/a -	100.00
TOTAL:					\$100.00

PAYMENT INFORMATION			
1	AMOUNT:	90.00	POSTMARKED: N/A
	TYPE:	CHECK	RECEIVED: 08/15/2018
	CHECK NO:	1081	
	NAME:	SERETTA, RICHARD 6082 MOONLIGHT DR LAS VEGAS NV 89130-1017 US	
2	AMOUNT:	10.00	POSTMARKED: N/A
	TYPE:	CHECK	RECEIVED: 08/15/2018
	CHECK NO:	1082	
	NAME:	SERETTA, RICHARD 6082 MOONLIGHT DR LAS VEGAS NV 89130-1017 US	

REMARKS

This receipt was generated by the automated BLM Collections and Billing System and is a paper representation of a portion of the official electronic record contained therein.

UNITED STATES
DEPARTMENT OF THE INTERIOR
BUREAU OF LAND MANAGEMENT

MAINTENANCE FEE WAIVER CERTIFICATION

SEE INSTRUCTIONS ON PAGE 2

AMC 394869
AMC 389918
AMC 421147
FORM APPROVED
OMB NO. 1004-0114
Expires: January 31, 2020
AMC 439918

- This small miner waiver is filed for the assessment year beginning on September 1, 18 and ending on September 1, 19. AMC 448934
- The undersigned and all related parties owned ten or fewer mining claims, mill, or tunnel sites located and maintained on Federal lands in the United States of America on September 1, 18.
- The undersigned have performed the assessment work required by law for each mining claim listed prior to filing this waiver and understand that by filing this form, the undersigned must file an affidavit of assessment work with the Bureau of Land Management (BLM) by the December 30th following the filing of this waiver.
- The undersigned understand that if the assessment work obligation has not yet come due under 30 U.S.C. 28 (for those claims in their first assessment year only), a notice of intent to hold reciting this condition must be recorded by the December 30th following the filing of this waiver.
- The undersigned understand that mill and tunnel sites may also be listed on this waiver and be waived from payment of the maintenance fee, and that a notice of intent to hold for these sites is required to be filed with the BLM by the December 30th following the filing of this waiver.
- The undersigned understand and acknowledge that pursuant to 43 U.S.C. 1212 and 18 U.S.C. 1001, the filing or recording of a false, fictitious, or fraudulent document with the BLM may result in a fine of up to \$250,000, a prison term not to exceed five years, or both.
- The mining claims, mill or tunnel sites for which this waiver from payment of the maintenance fees is requested are:

CLAIM OR SITE NAME	BLM RECORDATION SERIAL NUMBER
1. Mitchell ^{NO} 8	394869 (913)
2. Mitchell ^{NO} 9	394870
3. Leland ^{NO} 5	389727
4. Leland ^{NO} 6	389728
5. Leland ^{NO} 7	389729
6. Leland ^{NO} 8	389730
7. Release Fraction	421147
8. ORAFino Fraction	439918
9. Water Fraction AMC 448934	448935 PB
10.	

The owner(s) (claimants) of the above mining claims and sites are:

Richard Seretta
(Owner's Name - Please Print)
6082 Moonlight Dr.
(Owner's Mailing Address)

Richard Seretta
(Owner's Signature)
Las Vegas NV 89130
(City) (State) (Zip Code)

(Owner's Name - Please Print)

(Owner's Mailing Address)

(Owner's Signature)

(City) (State) (Zip Code)

Ac 483
ENTERED SEP 06 2018
PB

(Owner's Name - Please Print)

(Owner's Mailing Address)

(Owner's Signature)

(City) (State) (Zip Code)

I sent the claimant a copy of this waiver. I had to correct one digit on line #9.

(Owner's Name - Please Print)

(Owner's Signature)

(Owner's Mailing Address)

(City) (State) (Zip Code)

W/PB

RECEIVED
BLM AZ STATE OFFICE
2018 AUG 15 PD 2:40
PHOENIX, ARIZONA

(Owner's Name - Please Print)	(Owner's Signature)		
(Owner's Mailing Address)	(City)	(State)	(Zip Code)
(Owner's Name - Please Print)	(Owner's Signature)		
(Owner's Mailing Address)	(City)	(State)	(Zip Code)
(Owner's Name - Please Print)	(Owner's Signature)		
(Owner's Mailing Address)	(City)	(State)	(Zip Code)
(Owner's Name - Please Print)	(Owner's Signature)		
(Owner's Mailing Address)	(City)	(State)	(Zip Code)

18 U.S.C. 1001 and 43 U.S.C. 1212 make it a crime for any person knowingly and willfully to make to any department or agency of the United States any false, fictitious or fraudulent statements or representations as to any matter within its jurisdiction.

INSTRUCTIONS

1. This certification is made under the provisions of 43 U.S.C. § 1744 and 30 U.S.C. §28-28k and the regulations thereunder (43 CFR Part 3830).
2. The claimant(s) must fill in the dates in paragraph 1 for the beginning and ending of the assessment year for which this waiver is sought.
3. The claimant(s) must fill in the date in paragraph 2 for the beginning of the assessment year for which this waiver is sought.
4. All claim and site names and BLM serial numbers must be listed for the mining claims, mill sites, and tunnel sites for which the waiver is sought.
5. All owners of the mining claims, mill sites, and tunnel sites and their addresses must be given.
6. This waiver form must be signed by all the claimants or their designated agent, in original form. If an agent is designated, a notarized designation of agent, signed by all of the claimants with proper address given, must be submitted with this waiver.
7. This form must be filed no later than September 1st for the upcoming assessment year in the BLM State Office where the mining claims or sites are recorded, or the waiver cannot be granted by the BLM. (Example: To obtain a waiver for the assessment year 2012, which begins on September 1, 2011, you must qualify for and file for a waiver no later than September 1, 2011, in the proper BLM State Office.)
8. For all mining claims which require assessment work, you must record an affidavit of labor on or before the December 30th immediately following the filing of this waiver. For all other mining claims or sites waived, you must record a notice of intent to hold on or before the December 30th immediately following the filing of this waiver.
9. Mill and tunnel sites may also be listed on this waiver and be waived from payment of the maintenance fee. A notice of intent to hold for these sites is required to be filed by the December 30th following the filing of this waiver.

FOR OFFICIAL USE ONLY

UNITED STATES
DEPARTMENT OF THE INTERIOR
BUREAU OF LAND MANAGEMENT

MAINTENANCE FEE WAIVER CERTIFICATION

SEE INSTRUCTIONS ON PAGE 2

145
RAM

FORM APPROVED
OMB NO. 1004-0114
Expires: January 31, 2020

394867
389727
421147
439918

- This small miner waiver is filed for the assessment year beginning on September 1, 17 and ending on September 1, 18.
- The undersigned and all related parties owned ten or fewer mining claims, mill, or tunnel sites located and maintained on Federal lands in the United States of America on September 1, 17.
- The undersigned have performed the assessment work required by law for each mining claim listed prior to filing this waiver and understand that by filing this form, the undersigned must file an affidavit of assessment work with the Bureau of Land Management (BLM) by the December 30th following the filing of this waiver.
- The undersigned understand that if the assessment work obligation has not yet come due under 30 U.S.C. 28 (for those claims in their first assessment year only), a notice of intent to hold reciting this condition must be recorded by the December 30th following the filing of this waiver.
- The undersigned understand that mill and tunnel sites may also be listed on this waiver and be waived from payment of the maintenance fee, and that a notice of intent to hold for these sites is required to be filed with the BLM by the December 30th following the filing of this waiver.
- The undersigned understand and acknowledge that pursuant to 43 U.S.C. 1212 and 18 U.S.C. 1001, the filing or recording of a false, fictitious, or fraudulent document with the BLM may result in a fine of up to \$250,000, a prison term not to exceed five years, or both.
- The mining claims, mill or tunnel sites for which this waiver from payment of the maintenance fees is requested are:

CLAIM OR SITE NAME	BLM RECORDATION SERIAL NUMBER
1. Mitchell No 7	394868
2. Mitchell No 8	394869
3. Mitchell No 9	394870
4. Leland No 5	389727
5. Leland No 6	389728
6. Leland No 7	389729
7. Leland No 8	389730
8. Release Fraction	421147
9. ORAFINO Fraction	439918
10.	

The owner(s) (claimants) of the above mining claims and sites are:

Richard Seretta
(Owner's Name - Please Print)
6082 Moonlight Dr.
(Owner's Mailing Address)

Richard Seretta
(Owner's Signature)
Las Vegas NV 89130
(City) (State) (Zip Code)

(Owner's Name - Please Print)

(Owner's Signature)

(Owner's Mailing Address)

(City) (State) (Zip Code)

(Owner's Name - Please Print)

(Owner's Signature)

(Owner's Mailing Address)

(City) (State) (Zip Code)

(Owner's Name - Please Print)

(Owner's Signature)

(Owner's Mailing Address)

(City) (State) (Zip Code)

983
ENTER
AUG 31 2017
BY: RM

2017 AUG 11 P 3:01
BLM ARIZONA
RECEIVED

RM

(Owner's Name - Please Print)

(Owner's Signature)

(Owner's Mailing Address)

(City)

(State)

(Zip Code)

(Owner's Name - Please Print)

(Owner's Signature)

(Owner's Mailing Address)

(City)

(State)

(Zip Code)

(Owner's Name - Please Print)

(Owner's Signature)

(Owner's Mailing Address)

(City)

(State)

(Zip Code)

(Owner's Name - Please Print)

(Owner's Signature)

(Owner's Mailing Address)

(City)

(State)

(Zip Code)

18 U.S.C. 1001 and 43 U.S.C. 1212 make it a crime for any person knowingly and willfully to make to any department or agency of the United States any false, fictitious or fraudulent statements or representations as to any matter within its jurisdiction.

INSTRUCTIONS

1. This certification is made under the provisions of 43 U.S.C. § 1744 and 30 U.S.C. §28-28k and the regulations thereunder (43 CFR Part 3830).
2. The claimant(s) must fill in the dates in paragraph 1 for the beginning and ending of the assessment year for which this waiver is sought.
3. The claimant(s) must fill in the date in paragraph 2 for the beginning of the assessment year for which this waiver is sought.
4. All claim and site names and BLM serial numbers must be listed for the mining claims, mill sites, and tunnel sites for which the waiver is sought.
5. All owners of the mining claims, mill sites, and tunnel sites and their addresses must be given.
6. This waiver form must be signed by all the claimants or their designated agent, in original form. If an agent is designated, a notarized designation of agent, signed by all of the claimants with proper address given, must be submitted with this waiver.
7. This form must be filed no later than September 1st for the upcoming assessment year in the BLM State Office where the mining claims or sites are recorded, or the waiver cannot be granted by the BLM. (Example: To obtain a waiver for the assessment year 2012, which begins on September 1, 2011, you must qualify for and file for a waiver no later than September 1, 2011, in the proper BLM State Office.)
8. For all mining claims which require assessment work, you must record an affidavit of labor on or before the December 30th immediately following the filing of this waiver. For all other mining claims or sites waived, you must record a notice of intent to hold on or before the December 30th immediately following the filing of this waiver.
9. Mill and tunnel sites may also be listed on this waiver and be waived from payment of the maintenance fee. A notice of intent to hold for these sites is required to be filed by the December 30th following the filing of this waiver.

FOR OFFICIAL USE ONLY

RECEIVED
BLM
PHOENIX, ARIZONA
2011 JUN 11 P 3:01

Richard Seretta
6082 Moonlight Dr.
Las Vegas NV 89130

Bureau of Land Management
Arizona State Office
One North Central Avenue, Suite 800
Phoenix, Arizona 85004-4427

RECEIVED
BLM AZ STATE OFFICE

2017 AUG 11 P 3: 01

PHOENIX, ARIZONA

UNITED STATES
DEPARTMENT OF THE INTERIOR
BUREAU OF LAND MANAGEMENT

FORM APPROVED
OMB NO.: 1004-0114
Expires: October 31, 2016

389727 421147
394867

AFFIDAVIT OF ANNUAL ASSESSMENT WORK

FEE# 2016042868

OFFICIAL RECORDS
OF MOHAVE COUNTY
ROBERT BALLARD,
COUNTY RECORDER



09/22/2016 08:52 AM Fee: \$15.00

PAGE: 1 of 4

FOR COUNTY RECORDER'S USE

WHEN RECORDED, MAIL DOCUMENT TO:

NAME: Richard Seretta

ADDRESS: 6082 Moonlight Dr.

CITY, STATE, ZIP: Las Vegas NV
89130

No. of Claims 9

x \$10/claim 8

Total due BLM \$ 90.00

TO ALL WHOM IT MAY CONCERN:

RECEIPT # 3670970

1. The undersigned certifies that at least \$100 per claim was expended for development, labor and improvements, or equivalent value added, as the annual assessment work for the assessment year ending September 1, 2016 for the following contiguous unpatented mining claim(s), located in the County of Mohave in the State of Arizona.

BLM Serial No.	Name of Claim	Tp	Rg	Sec	Mer	County Recordation Book and Page No.	Date
394867	Mitchell ^{No} 6	19 ^N	20 ^W	20 ^{SW}	14	B7320 P:772	09-2-08
394868	Mitchell ^{No} 7	19 ^N	20 ^W	20 ^{SW}	14	B7320 P:774	09-2-08
394869	Mitchell ^{No} 8	19 ^N	20 ^W	19 ^{NE} 20 ^{NW}	14	B7320 P:776	09-2-08
394870	Mitchell ^{No} 9	19 ^N	20 ^W	19 ^{NE} 20 ^{NW}	14	B7320 P:778	09-2-08
389727	Leland ^{No} 5	19 ^N	20 ^W	17 ^{SE} 18 ^{SE}	14	B7126 P:930	01-1-08
389728	Leland ^{No} 6	19 ^N	20 ^W	17 ^{SW}	14	B7126 P:932	01-1-08
389729	Leland ^{No} 7	19 ^N	20 ^W	17 ^{SE} 17 ^{SW}	14	B7126 P:934	01-1-08
389730	Leland ^{No} 8	19 ^N	20 ^W	17 ^{SW}	14	B7126 P:936	01-4-08
421147	Release Fraction	19 ^N	20 ^W	21 ^{NW} 21 ^{SW}	14	201300047	09-27-12

RECEIVED
BLM AZ STATE OFFICE
PHOENIX, ARIZONA
SEP 30 P 2:51

2. Type of labor and improvements (specify what was done and give the total value for that labor and improvement to show at least \$100 for each claim). If a geological, geochemical, or geophysical survey was performed, as per 30 U.S.C. 28-1, reference the title of the report of survey, give cost and date of the survey and report, and indicate it was filed with the County Recorder:

Description of Work Performed	Value of Work Performed	Date Work Was Performed
Drywasher, Blue Bowl	\$2400.00	Oct - May
Repair Roads	\$300.00	Oct - May
Brush Clearing Roads	\$250.00	April - May

3. Name and mailing address of each person who performed the labor and improvements:

Name (please print)

Richard Seretta

Current Mailing Address (please print)

6082 Moonlight Dr, Las Vegas, NV 89130

4. Name and mailing address of each person who holds and claims the subject mining claim(s) for the valuable minerals contained therein. Be sure to indicate if there is a change of address:

Name (please print)

Richard Seretta

Current Mailing Address (please print)

6082 Moonlight Dr, Las Vegas, NV 89130

RECEIVED
 BLH AZ STATE OFFICE
 2016 SEP 30 P 2:57
 PHOENIX, ARIZONA

5. The undersigned testifies that on the date of August, 2016, all monuments required by law were erected upon the subject claim(s), and all notices required by law were posted on the subject claim(s) or copies thereof were in place, and at said date, each corner monument bore or contained

markings sufficient to appropriately designate the corner of the claim to which it pertains and the name of the claim(s).

I hereby certify under penalty of perjury under the laws of the State of Arizona that the foregoing statements are true and correct:

Richard Quetta
(Signature of person responsible for above statement)

Date: 22/9/16

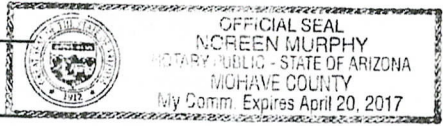
Title 18 U.S.C. 1001 and 43 U.S.C. 1212 make it a crime for any person knowingly and willfully to make to any department or agency of the United States any false, fictitious or fraudulent statements or representations as to any matter within its jurisdiction.

Notary Block

SUBSCRIBED AND SWORN TO before me, this 22nd day of September 2016

By: N. Green Murphy
(Signature of Affiant)

Title: Notary Public



My Commission Expires: April 20, 2017

INSTRUCTIONS

1. This is an optional form that may be used to satisfy the requirements for the Bureau of Land Management (BLM) under the provisions of 43 U.S.C. §1744 and 30 U.S.C. §28-28d and the regulations thereunder (43 CFR part 3835). Since local and State laws may vary, you should contact your local and State agencies where the claims are located to ensure all applicable laws and requirements are satisfied.
2. The claimant(s) must fill in the date in paragraph 1 for the applicable assessment year and the county and state where the claims are located.
3. All claim names, BLM serial numbers, legal descriptions, and original county recording information must be listed for the claims pertaining to this assessment notice.
4. The claimant(s) must complete paragraph 2 listing all labor or improvements which was performed on or did benefit the subject mining claims. The value and date of the labor or improvements must also be listed. The total amount of labor or improvements can be listed, but the total expenditure must equal at least \$100 for each claim.
5. The names and current mailing addresses of the person(s) performing the labor shall be listed in paragraph 4.
6. The name and current mailing address of each owner (claimant) of the claims shall be listed in paragraph 4. The mailing address shall be the owner's address and not the address of an agent or anyone representing the claimant. Be sure to note if there has been a change of address.
7. Paragraph 5 shall be completed to show the date it was verified that all monuments required by law were properly erected, all notices were posted, and that corners were appropriately designated for all claims listed.
8. An exact legible reproduction or duplicate (other than microfilm or other electronic media) of this affidavit or another type of affidavit of assessment work that you file or will file in the county where each claim is located, must be filed with the BLM on or before December 30 of the calendar year in which the assessment year ends. For mill or tunnel sites, a separate notice of intent to hold must be filed with the BLM on or before December 30. Requirements for filing a notice of intent to hold can be found at 43 CFR 3835.33.
9. A processing fee of \$10 for each claim listed must be remitted to the BLM along with this or any other affidavit of assessment work.

RECEIVED
BLM
MILSPS
MILITARY SERVICE
MILITARY SERVICE
MILITARY SERVICE

NOTICES

THE PRIVACY ACT and 43 CFR 2.48(d) require that you be furnished with the following information in connection with the information requested by this form.

AUTHORITY: 30 U.S.C. §28-28d and 43 CFR part 3835 permit collection of the information requested by this form.

PRINCIPAL PURPOSE: The BLM will use the information you provide to document compliance with 43 U.S.C. 1744 and that assessment work has been completed in accordance with 30 U.S.C. § 28-28d and 43 CFR part 3835 in lieu of paying the maintenance fee for the mining claims listed on this form.

ROUTINE USES: The BLM will only disclose this information in accordance with the provisions at 43 CFR 2.56(b) and (c).

EFFECT OF NOT PROVIDING INFORMATION: Disclosure of the requested information is required by 30 U.S.C. § 28-28d and 43 CFR part 3835 for claimants qualified to perform assessment work in lieu of paying the maintenance fee. Failure to submit all the requested information or to complete this form will delay the BLM's processing of the form and may preclude the BLM's acceptance of the assessment work information, which may result in forfeiture of the mining claim(s) by the claimant.

THE PAPERWORK REDUCTION ACT requires us to inform you that:

Use of this form is optional. You must perform assessment if a waiver to pay the maintenance fee has been requested. This form is provided to help you attest that annual assessment work has been completed in lieu of paying the maintenance fee for your claim(s). Submission of the requested information is necessary to obtain or retain a benefit.

You do not have to respond to this or any other Federal agency-sponsored information collection unless it displays a valid OMB control number.

BURDEN HOURS STATEMENT: The estimated public reporting burden for this form is 30 minutes per response, including the time for reviewing instructions, gathering and maintaining data, and completing and reviewing the form. You may submit comments regarding the burden estimate or any other aspect of this form to: U.S. Department of the Interior, Bureau of Land Management (1004-0114), Bureau Information Collection Clearance Officer (WO-630), 1849 C Street, N.W., Room 2134LM, Washington, D.C. 20240.

RECEIVED
BLM AZ STATE OFFICE
2016 SEP 30 P 2:51
PHOENIX, ARIZONA

WHEN RECORDED MAIL TO:
BUREAU OF LAND MANAGEMENT
ARIZONA STATE OFFICE
1 NORTH CENTRAL AVE STE 800
PHOENIX AZ 85004


FEE# 2016042867

OFFICIAL RECORDS
OF MOHAVE COUNTY
ROBERT BALLARD,
COUNTY RECORDER



09/22/2016 08:52 AM Fee: \$15.00

PAGE: 1 of 2

QUIT CLAIM DEED

FOR VALUABLE CONSIDERATION, the sufficiency and receipt of which is hereby acknowledged,
Richard Seretta does hereby forever quit claim all his right, title and interest in
the unpatented mining claims described on the supplemental attachment, attached hereto and incorporated
herein by reference, to Mitchell No. 6, Grantce BLM.

IN WITNESS WHEREOF, grantor has executed this instrument as of this 22 day of 9, 2016

Richard Seretta

Exempt from A.R.S. 11-1133 and 11-1137(B) by A.R.S. 11-1134(A)(6)

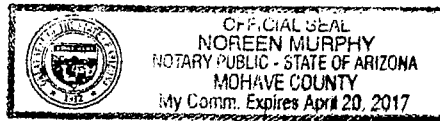
STATE OF ARIZONA)
County of Mohave) ss.

SUBSCRIBED AND SWORN TO before me, a Notary Public, this 22nd day of Sept., 2016

By: Richard Seretta

Notary Public Noreen Murphy

My Commission Expires April 20, 2017



RECEIVED
BLM AZ STATE OFFICE
2016 SEP 30 P 2:51
PHOENIX, ARIZONA

Form MCF120
Revised July 2014

I Richard Seretta here do now Relinquish
BLM Mining Claim Mitchell No. 6 AMC 394867
Back to Bureau of Land Management
Arizona State office 1 North Central Avenue Suite 800
Phoenix, Arizona 85004

RECEIVED
BLM AZ STATE OFFICE
2016 SEP 30 P 2:51
PHOENIX, ARIZONA

United States Department of the Interior
Bureau of Land Management
 DIV OF LANDS, MINRLS & ENERGY
 ONE N CENTRAL AVE
 PHOENIX, AZ 85004 -4427
 Phone: 602-417-9200

Receipt

No: 3670970

Transaction #: 3775218	
Date of Transaction: 10/03/2016	
CUSTOMER:	
RICHARD SERETTA 6082 MOONLIGHT DR LAS VEGAS, NV 89130-1017 US	

LINE #	QTY	DESCRIPTION	REMARKS	UNIT PRICE	TOTAL
1	1.00	LOCATABLE MINERALS / MINING CLAIMS- NOT NEW-UNADJUD, ONE AUTH NO. ONLY / MINING CLAIM MONEY RECEIVED CASES: AMC394867/\$90.00	POL (9) 2016	- n/a -	90.00
2	1.00	LOCATABLE MINERALS / MINING CLAIMS- NOT NEW-UNADJUD, ONE AUTH NO. ONLY / MINING CLAIM MONEY RECEIVED CASES: AMC394867/\$10.00	QCD - 1	- n/a -	10.00
TOTAL:					\$100.00

PAYMENT INFORMATION			
1	AMOUNT:	100.00	POSTMARKED: 09/28/2016
	TYPE:	CHECK	RECEIVED: 09/30/2016
	CHECK NO:	1054	
	NAME:	SERETTA, RICHARD 6082 MOONLIGHT DR LAS VEGAS NV 89130-1017 US	

REMARKS

This receipt was generated by the automated BLM Collections and Billing System and is a paper representation of a portion of the official electronic record contained therein.

ENTERED
 OCT - 4 2016
 BY: *[Signature]*

R. Seretta
6082 Moonlight Dr.
Las Vegas NV 89130

Bureau of Land Management
Arizona State office
One North Central Avenue, Suite 800
Phoenix, Arizona 85004

RECEIVED
BLM AZ STATE OFFICE
2016 SEP 30 P 2:57
PHOENIX, ARIZONA

PRIORITY®
★ MAIL ★

FLAT RATE ENVELOPE
ONE RATE ★ ANY WEIGHT*

APPLY PRIORITY MAIL POSTAGE HERE

P	US POSTAGE mPOS	06250009166055 FROM 89130	\$6.45 0024 09/28/2016
			
PRIORITY MAIL 2-DAY™			
USPS TRACKING #			
			

* For International shipments, the maximum weight is 4 lbs.

EP14H July 2013 Color Dimensions V. 2



9405 5118 9956 3673 1539 74

PRIORITY®
★ MAIL ★

FLAT RATE ENVELOPE
ONE RATE ★ ANY WEIGHT*

PRESS FIRMLY TO SEAL

RECEIVED
BLM AZ STATE OFFICE
2016 SEP 30 P 2:57





PHOENIX, ARIZONA



* Domestic only.

PRESS FIRMLY TO SEAL

PRIORITY®
★ MAIL ★


-  DATE OF DELIVERY SPECIFIED*
-  USPS TRACKING™ INCLUDED*
-  INSURANCE INCLUDED*
-  PICKUP AVAILABLE

* Domestic only

VISIT US AT USPS.COM®
ORDER FREE SUPPLIES ONLINE



EP14H July 2013
OD: 10 x 5



PS00001000064

This packaging is the property of the U.S. Postal Service® and is provided solely for use in sending Priority Mail® shipments. Misuse may be a violation of federal law. This packaging is not for resale.

UNITED STATES
DEPARTMENT OF THE INTERIOR
BUREAU OF LAND MANAGEMENT
MAINTENANCE FEE WAIVER CERTIFICATION

180
00

389727
394867
421147
FORM APPROVED
OMB NO. 1004-0114
Expires: October 31, 2016

SEE INSTRUCTIONS ON PAGE 2

- This small miner waiver is filed for the assessment year beginning on September 1, 16 and ending on September 1, 17.
- The undersigned and all related parties owned ten or fewer mining claims, mill, or tunnel sites located and maintained on Federal lands in the United States of America on September 1, 16.
- The undersigned have performed the assessment work required by law for each mining claim listed prior to filing this waiver and understand that by filing this form, the undersigned must file an affidavit of assessment work with the Bureau of Land Management (BLM) by the December 30th following the filing of this waiver.
- The undersigned understand that if the assessment work obligation has not yet come due under 30 U.S.C. 28 (for those claims in their first assessment year only), a notice of intent to hold reciting this condition must be recorded by the December 30th following the filing of this waiver.
- The undersigned understand that mill and tunnel sites may also be listed on this waiver and be waived from payment of the maintenance fee, and that a notice of intent to hold for these sites is required to be filed with the BLM by the December 30th following the filing of this waiver.
- The undersigned understand and acknowledge that pursuant to 43 U.S.C. 1212 and 18 U.S.C. 1001, the filing or recording of a false, fictitious, or fraudulent document with the BLM may result in a fine of up to \$250,000, a prison term not to exceed five years, or both.
- The mining claims, mill or tunnel sites for which this waiver from payment of the maintenance fees is requested are:

CLAIM OR SITE NAME	BLM RECORDATION SERIAL NUMBER
1. Mitchell No 7	394868 ✓
2. Mitchell No 8	394869
3. Mitchell No 9	394870
4. Leland No 5	389727
5. Leland No 6	389728
6. Leland No 7	389729
7. Leland No 8	389730
8. Release Fraction	421147
9.	
10.	

The owner(s) (claimants) of the above mining claims and sites are:

Richard Seretta
(Owner's Name - Please Print)
6082 Moonlight Dr
(Owner's Mailing Address)

Richard Seretta
(Owner's Signature)
Las Vegas NV 89130
(City) (State) (Zip Code)

(Owner's Name - Please Print)

(Owner's Signature)

(Owner's Mailing Address)

(City) (State) (Zip Code)

(Owner's Name - Please Print)

(Owner's Signature)

(Owner's Mailing Address)

(City) (State) (Zip Code)

(Owner's Name - Please Print)

(Owner's Signature)

(Owner's Mailing Address)

(City) (State) (Zip Code)

(Continued on page 2)

ENTERED
483
AUG 31 2016
PM

RECEIVED
BLM AZ STATE OFFICE
2016 AUG - 9 A 9 34
PHOENIX, ARIZONA

NNV
PM

R. Soreta
6082 Moonlight Dr.
Las Vegas NV 89130

LAS VEGAS NV 890

04 AUG 2016 PM 5 L



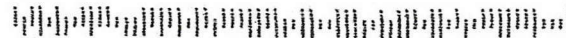
RECEIVED
BLM AZ STATE OFFICE

1 2016 AUG -9 A 4 22

PHOENIX, ARIZONA

US Dept of the Interior
Bureau of Land Management
Arizona State Office
1 North Central Ave, Ste 800
Phoenix ARIZONA 85004

85004-442700



421147 394867
389727

AFFIDAVIT OF ANNUAL ASSESSMENT WORK

WHEN RECORDED, MAIL DOCUMENT TO:

NAME: Richard Seretta

ADDRESS: 6082 Moonlight Dr.

CITY, STATE, ZIP: Las Vegas NV 89130

FEE# 2015053167

OFFICIAL RECORDS
OF MOHAVE COUNTY
CAROL MEIER,
COUNTY RECORDER



12/02/2015 01:41 PM Fee: \$15.00

PAGE: 1 of 4

FOR COUNTY RECORDER'S USE

No. of Claims 9

x \$10/claim

Total due BLM \$ 905

TO ALL WHOM IT MAY CONCERN:

1. The undersigned certifies that at least \$100 per claim was expended for development, labor and improvements, or equivalent value added, as the annual assessment work for the assessment year ending September 1, 15 for the following contiguous unpatented mining claim(s), located in the County of Mohave, in the State of Arizona.

BLM Serial No.	Name of Claim	Tp	Rg	Sec	Mer	County Recordation Book and Page No.	Date
394867	Mitchell ^{no} 6	19N	20W	20 NW SW	14	B7320 P: 772	09-2-08
394868	Mitchell ^{no} 7	19N	20W	20 NW SW	14	B7320 P: 774	09-2-08
394869	Mitchell ^{no} 8	19N	20W	19 NE 20 NW	14	B7320 P: 776	09-2-08
394870	Mitchell ^{no} 9	19N	20W	19 NE 20 NW	14	B7320 P: 778	09-2-08
389727	Leland ^{no} 5	19N	20W	17 NW 19 SE 20 SW	14	B7126 P: 930	01-1-08
389728	Leland ^{no} 6	19N	20W	17 SW	14	B7126 P: 932	01-1-08
389729	Leland ^{no} 7	19N	20W	17 SE SW	14	B7126 P: 934	01-2-08
389730	Leland ^{no} 8	19N	20W	17 SW	14	B7126 P: 936	01-4-08
421147	Release Fraction	19N	20W	21 NW SW	14	2013000667	12-1-12

RECEIVED
 COUNTY RECORDER'S OFFICE
 DEPT. OF INTERIOR
 TUCSON, ARIZONA
 DEC - 1 P 3: 03

(Continued on page 2)

Rana

RECEIPT # 3449748

2. Type of labor and improvements (specify what was done and give the total value for that labor and improvement to show at least \$100 for each claim). If a geological, geochemical, or geophysical survey was performed, as per 30 U.S.C. 28-1, reference the title of the report of survey, give cost and date of the survey and report, and indicate it was filed with the County Recorder:

Description of Work Performed	Value of Work Performed	Date Work Was Performed
Dry Washer, Blue Bowl	\$1700.00	Oct. 14 - May 15
Repair Wash out Roads	\$700.00	Oct, Nov. - 14
Brush Clearing	\$400.00	Oct. 14 - May 15

3. Name and mailing address of each person who performed the labor and improvements:

Name (please print)

Richard Seretta

Current Mailing Address (please print)

6082 Moonlight Dr. Las Vegas NV 89130

4. Name and mailing address of each person who holds and claims the subject mining claim(s) for the valuable minerals contained therein. Be sure to indicate if there is a change of address:

Name (please print)

Richard Seretta

Current Mailing Address (please print)

6082 Moonlight Dr. Las Vegas NV 89130

RECEIVED
 CLM DIVISION
 PHOENIX ARIZONA
 2015 DEC - 1 P 3:03

5. The undersigned testifies that on the date of December 2, 2015, all monuments required by law were erected upon the subject claim(s), and all notices required by law were posted on the subject claim(s) or copies thereof were in place, and at said date, each corner monument bore or contained

markings sufficient to appropriately designate the corner of the claim to which it pertains and the name of the claim(s).

I hereby certify under penalty of perjury under the laws of the State of ARIZONA that the foregoing statements are true and correct:

Richard Seretta
(Signature of person responsible for above statement)

Date: Dec. 2, 2015

Title 18 U.S.C. 1001 and 43 U.S.C. 1212 make it a crime for any person knowingly and willfully to make to any department or agency of the United States any false, fictitious or fraudulent statements or representations as to any matter within its jurisdiction.


Notary Block

SUBSCRIBED AND SWORN TO before me, this 2nd day of January 20 15

By: Richard Seretta
(Signature of Affiant)

Title: Sydney Muhle, City Clerk Sydney Muhle

My Commission Expires: October 17, 2016



INSTRUCTIONS

1. This is an optional form that may be used to satisfy the requirements for the Bureau of Land Management (BLM) under the provisions of 43 U.S.C. §1744 and 30 U.S.C. §28-28d and the regulations thereunder (43 CFR part 3835). Since local and State laws may vary, you should contact your local and State agencies where the claims are located to ensure all applicable laws and requirements are satisfied.
2. The claimant(s) must fill in the date in paragraph 1 for the applicable assessment year and the county and state where the claims are located.
3. All claim names, BLM serial numbers, legal descriptions, and original county recording information must be listed for the claims pertaining to this assessment notice.
4. The claimant(s) must complete paragraph 2 listing all labor or improvements which was performed on or did benefit the subject mining claims. The value and date of the labor or improvements must also be listed. The total amount of labor or improvements can be listed, but the total expenditure must equal at least \$100 for each claim.
5. The names and current mailing addresses of the person(s) performing the labor shall be listed in paragraph 3.
6. The name and current mailing address of each owner (claimant) of the claims shall be listed in paragraph 4. The mailing address shall be the owner's address and not the address of an agent or anyone representing the claimant. Be sure to note if there has been a change of address.
7. Paragraph 5 shall be completed to show the date it was verified that all monuments required by law were properly erected, all notices were posted, and that corners were appropriately designated for all claims listed.
8. An exact legible reproduction or duplicate (other than microfilm or other electronic media) of this affidavit or another type of affidavit of assessment work that you file or will file in the county where each claim is located, must be filed with the BLM on or before December 30 of the calendar year in which the assessment year ends. For mill or tunnel sites, a separate notice of intent to hold must be filed with the BLM on or before December 30. Requirements for filing a notice of intent to hold can be found at 43 CFR 3835.33.
9. A processing fee of \$10 for each claim listed must be remitted to the BLM along with this or any other affidavit of assessment work.

NOTICES

THE PRIVACY ACT and 43 CFR 2.48(d) require that you be furnished with the following information in connection with the information requested by this form.

AUTHORITY: 30 U.S.C. §28-28d and 43 CFR part 3835 permit collection of the information requested by this form.

PRINCIPAL PURPOSE: The BLM will use the information you provide to document compliance with 43 U.S.C. 1744 and that assessment work has been completed in accordance with 30 U.S.C. § 28-28d and 43 CFR part 3835 in lieu of paying the maintenance fee for the mining claims listed on this form.

ROUTINE USES: The BLM will only disclose this information in accordance with the provisions at 43 CFR 2.56(b) and (c).

EFFECT OF NOT PROVIDING INFORMATION: Disclosure of the requested information is required by 30 U.S.C. § 28-28d and 43 CFR part 3835 for claimants qualified to perform assessment work in lieu of paying the maintenance fee. Failure to submit all the requested information or to complete this form will delay the BLM's processing of the form and may preclude the BLM's acceptance of the assessment work information, which may result in forfeiture of the mining claim(s) by the claimant.

THE PAPERWORK REDUCTION ACT requires us to inform you that:

Use of this form is optional. You must perform assessment if a waiver to pay the maintenance fee has been requested. This form is provided to help you attest that annual assessment work has been completed in lieu of paying the maintenance fee for your claim(s). Submission of the requested information is necessary to obtain or retain a benefit.

You do not have to respond to this or any other Federal agency-sponsored information collection unless it displays a valid OMB control number.

BURDEN HOURS STATEMENT: The estimated public reporting burden for this form is 30 minutes per response, including the time for reviewing instructions, gathering and maintaining data, and completing and reviewing the form. You may submit comments regarding the burden estimate or any other aspect of this form to: U.S. Department of the Interior, Bureau of Land Management (1004-0114), Bureau Information Collection Clearance Officer (WO-630), 1849 C Street, N.W., Room 2134LM, Washington, D.C. 20240.

RECEIVED
BLM ARIZONA OFFICE
2015 DEC - 1 P 3: 03
PHOENIX, ARIZONA



Apply Priority Mail Postage Here

R. Seretta
PO Box Moonlight Dr.
Las Vegas NV 89130

PHOENIX, ARIZONA
DEC 7 P 3:00

PHOENIX, ARIZONA

Bureau of Land Management
Arizona State Office
1 North Central Avenue, Suite 800
Phoenix, Arizona 85004

United States Department of the Interior
Bureau of Land Management
LANDS/RECREATION & PLANNING
ONE N CENTRAL AVE
PHOENIX, AZ 85004 -2203
Phone: 602-417-9200

Receipt

No: 3449748

Transaction #: 3549237	
Date of Transaction: 12/08/2015	
CUSTOMER:	
RICHARD SERETTA 6082 MOONLIGHT DR LAS VEGAS, NV 89130-1017 US	

LINE #	QTY	DESCRIPTION	REMARKS	UNIT PRICE	TOTAL
1	1.00	LOCATABLE MINERALS / MINING CLAIMS- NOT NEW-UNADJUD, ONE AUTH NO. ONLY / MINING CLAIM MONEY RECEIVED CASES: AMC394867/\$90.00	POL - 9 2015	- n/a -	90.00
TOTAL:					\$90.00

PAYMENT INFORMATION					
1	AMOUNT:	90.00	POSTMARKED:	12/03/2015	
	TYPE:	CHECK	RECEIVED:	12/07/2015	
	CHECK NO:	1022			
	NAME:	SERETTA, RICHARD 6082 MOONLIGHT DR LAS VEGAS NV 89130-1017 US			

REMARKS

This receipt was generated by the automated BLM Collections and Billing System and is a paper representation of a portion of the official electronic record contained therein.

UNITED STATES
DEPARTMENT OF THE INTERIOR
BUREAU OF LAND MANAGEMENT

131
RWM

394867
389727
421147

FORM APPROVED
OMB NO. 1004-0114
Expires: October 31, 2016

MAINTENANCE FEE WAIVER CERTIFICATION

SEE INSTRUCTIONS ON PAGE 2

- This small miner waiver is filed for the assessment year beginning on September 1, 15 and ending on September 1, 16.
- The undersigned and all related parties owned ten or fewer mining claims, mill, or tunnel sites located and maintained on Federal lands in the United States of America on September 1, 15.
- The undersigned have performed the assessment work required by law for each mining claim listed prior to filing this waiver and understand that by filing this form, the undersigned must file an affidavit of assessment work with the Bureau of Land Management (BLM) by the December 30th following the filing of this waiver.
- The undersigned understand that if the assessment work obligation has not yet come due under 30 U.S.C. 28 (for those claims in their first assessment year only), a notice of intent to hold reciting this condition must be recorded by the December 30th following the filing of this waiver.
- The undersigned understand that mill and tunnel sites may also be listed on this waiver and be waived from payment of the maintenance fee, and that a notice of intent to hold for these sites is required to be filed with the BLM by the December 30th following the filing of this waiver.
- The undersigned understand and acknowledge that pursuant to 43 U.S.C. 1212 and 18 U.S.C. 1001, the filing or recording of a false, fictitious, or fraudulent document with the BLM may result in a fine of up to \$250,000, a prison term not to exceed five years, or both.
- The mining claims, mill or tunnel sites for which this waiver from payment of the maintenance fees is requested are:

CLAIM OR SITE NAME	BLM RECORDATION SERIAL NUMBER
1. Mitchell ^{no} 6 ✓	394867
2. Mitchell ^{no} 7	394868
3. Mitchell ^{no} 8	394869
4. Mitchell ^{no} 9	394870
5. Leland ^{no} 5	389727
6. Leland ^{no} 6	389728
7. Leland ^{no} 7	389729
8. Leland ^{no} 8	389730
9. Release waiver Fraction	421147
10.	

The owner(s) (claimants) of the above mining claims and sites are:

Richard Seretta
(Owner's Name - Please Print)
6082 Moonlight Dr.
(Owner's Mailing Address)

Richard Seretta
(Owner's Signature)
Las Vegas
(City) NV 89130
(State) (Zip Code)

(Owner's Name - Please Print)
(Owner's Mailing Address)

(Owner's Signature)
(City) (State) (Zip Code)

(Owner's Name - Please Print)
(Owner's Mailing Address)

(Owner's Signature)
(City) (State) (Zip Code)

(Owner's Name - Please Print)
(Owner's Mailing Address)

(Owner's Signature)
(City) (State) (Zip Code)

(Continued on page 2)

ENTERED
SEP 22 2015
BY: RE

RECEIVED
BLM AZ STATE OFFICE
PHOENIX, ARIZONA
2015 JUL 29 3:31

NW-RE 9/3

(Owner's Name - Please Print)	(Owner's Signature)		
(Owner's Mailing Address)	(City)	(State)	(Zip Code)

(Owner's Name - Please Print)	(Owner's Signature)		
(Owner's Mailing Address)	(City)	(State)	(Zip Code)

(Owner's Name - Please Print)	(Owner's Signature)		
(Owner's Mailing Address)	(City)	(State)	(Zip Code)

(Owner's Name - Please Print)	(Owner's Signature)		
(Owner's Mailing Address)	(City)	(State)	(Zip Code)

RECEIVED
 BLM ARIZONA STATE OFFICE
 PHOENIX, ARIZONA
 2015 JUL 29 PM 3:31

18 U.S.C. 1001 and 43 U.S.C. 1212 make it a crime for any person knowingly and willfully to make to any department or agency of the United States any false, fictitious or fraudulent statements or representations as to any matter within its jurisdiction.

INSTRUCTIONS

1. This certification is made under the provisions of 43 U.S.C. § 1744 and 30 U.S.C. §28-28k and the regulations thereunder (43 CFR Part 3830).
2. The claimant(s) must fill in the dates in paragraph 1 for the beginning and ending of the assessment year for which this waiver is sought.
3. The claimant(s) must fill in the date in paragraph 2 for the beginning of the assessment year for which this waiver is sought.
4. All claim and site names and BLM serial numbers must be listed for the mining claims, mill sites, and tunnel sites for which the waiver is sought.
5. All owners of the mining claims, mill sites, and tunnel sites and their addresses must be given.
6. This waiver form must be signed by all the claimants or their designated agent, in original form. If an agent is designated, a notarized designation of agent, signed by all of the claimants with proper address given, must be submitted with this waiver.
7. This form must be filed no later than September 1st for the upcoming assessment year in the BLM State Office where the mining claims or sites are recorded, or the waiver cannot be granted by the BLM. (Example: To obtain a waiver for the assessment year 2012, which begins on September 1, 2011, you must qualify for and file for a waiver no later than September 1, 2011, in the proper BLM State Office.)
8. For all mining claims which require assessment work, you must record an affidavit of labor on or before the December 30th immediately following the filing of this waiver. For all other mining claims or sites waived, you must record a notice of intent to hold on or before the December 30th immediately following the filing of this waiver.
9. Mill and tunnel sites may also be listed on this waiver and be waived from payment of the maintenance fee. A notice of intent to hold for these sites is required to be filed by the December 30th following the filing of this waiver.

FOR OFFICIAL USE ONLY

394867
389727
421147

When Recorded Return Document to:
Richard Seretta
6082 Moonlight Dr.
Las Vegas NV 89130

FEE# 2014051824

OFFICIAL RECORDS
OF MOHAVE COUNTY
CAROL MEIER,
COUNTY RECORDER



12/02/2014 08:24 AM Fee: \$15.00

Check here is this is a change of address.
Telephone: 702-645-3178
E-mail address: _____

PAGE: 1 of 2

AFFIDAVIT OF PERFORMANCE OF ANNUAL WORK

1. State of Arizona, County of Mohave ss:
2. I (Name) Richard Seretta
3. Reside at (Address) 6082 Moonlight Dr.

City Las Vegas County Clark

BLM
Date
Stamp

State NV zip 89130 being duly sworn, depose and say that I am a citizen of the United States, more than eighteen years of age, and that all of the facts set forth in this affidavit, subject to the provisions and penalties of 18 U.S.C. 1001 pertaining to the filing of false, fictitious, or fraudulent statements with the United States, are true and correct according to the best of my knowledge, information and belief.
4. Owner's name and address (If not shown in Items 1-3 above). _____

5. That I am personally acquainted with the mining claim(s). The work and improvements were made by and at the expense of the owner(s) of said claim(s). Said contiguous group of claims, listed on this document, are situated in the San Francisco (optional) Mining District; Mohave County, Arizona.

Line No.	AMC NUMBER	CLAIM/SITE NAME	COUNTY RECORDER DATA (If available)	TWP	RNG	SEC
1	394867	Mitchell ^{N^o} 6	B7320 P: 772	19 N	20 W	20 NW 20 SW
2	394868	Mitchell ^{N^o} 7	B7320 P: 774	19 N	20 W	20 NW 20 SW
3	394869	Mitchell ^{N^o} 8	B7320 P: 776	19 N	20 W	19 NE 20 NW
4	394870	Mitchell ^{N^o} 9	B7320 P: 778	19 N	20 W	19 NE 20 NW
5	389727	Leland ^{N^o} 5	B7126 P: 930	19 N	20 W	17 SW 19 NE 20 SW 20 NW
6	421147	Release Fraction	2013000476	19 N	20 W	21 SW 21 NW

Form: MCF108
Revised July 2014
Page 1 of 2

ENTERED
DEC 08 2014
BY: RAN

AFFIDAVIT OF PERFORMANCE OF ANNUAL WORK – page 2

BLM
Date
Stamp

RECEIVED
BLM / STATE OFFICE

2014 DEC -4 P 3:27

7	389728	Leland ^{No} 6	B7126 P: 932	PHOENIX, ARIZONA 19 ^N	20 ^W	17 ^{S.W}
8	389729	Leland ^{No} 7	B7126 P: 934	19 ^N	20 ^W	17 ^{S.E.}
9	389730	Leland ^{No} 8	B7126 P: 936	19 ^N	20 ^W	17 ^{S.W}
10						

6. That between the dates starting at 12 o'clock noon on September 1, 2013 and ending at 12 o'clock noon on September 1, 2014 at least \$ 2650.00 dollars worth of work and improvements were done and performed upon said claim(s) or upon one or more of a contiguous group of claims for the benefit of all, wholly or partly outside of a contiguous group of claims for the benefit of all, not including the location work.

7. That the following persons were employed to perform the work and improvements described herein: _____

8. That the work and improvements performed were: Dry Washing, Sampling
Repair Damaged Roads

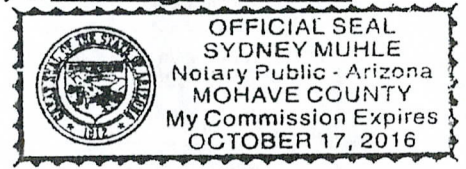
9. Dated: 12/2/14 Signature: Richard Seretta

SUBSCRIBED AND SWORN TO before me, a Notary Public, this 2nd day of December 2014

By: Richard D. Seretta

Notary Public Sydney Muhle

My Commission Expires Oct. 17, 2016



Bureau of Land Management
Arizona State Office
www.blm.gov/az

No. of Claims: 9 x \$10 = \$90.00
Check No.: M.O. Init. ASA
Receipt No.: 3183915
For BLM Use Only

Form: MCF108
Revised July 2014
Page 2 of 2

Richard Seretta
6082 Monlight Dr.
Las Vegas, NV 89130

Bureau of Land Management
Arizona State office
1 North Central Avenue, Suite 800
Phoenix, AZ 85004

PHOENIX, ARIZONA
2014 DEC -4 P 3: 27
RECEIVED
BLM / STATE OFFICE

PRIORITY[®]
★ MAIL ★

FLAT RATE ENVELOPE
ONE RATE ★ ANY WEIGHT*





PRESS FIRMLY TO SEAL



* Domestic only.

PRESS FIRMLY TO SEAL

PRIORITY[®]
★ MAIL ★

-  DATE OF DELIVERY SPECIFIED*
-  USPS TRACKING™ INCLUDED*
-  INSURANCE INCLUDED*
-  PICKUP AVAILABLE

* Domestic only

PHOENIX, ARIZONA


2014 DEC -4 P 3: 27

DLN AZ STATE OFFICE

VISIT US AT USPS.COM[®]
ORDER FREE SUPPLIES ONLINE



EP14H July 2013
OD: 10 x 5



PS00001000064

United States Department of the Interior
Bureau of Land Management
 LANDS/RECREATION & PLANNING
 ONE N CENTRAL AVE
 PHOENIX, AZ 85004 -2203
 Phone: 602-417-9200

Receipt

No: 3183915

Transaction #: 3276973	
Date of Transaction: 12/05/2014	
CUSTOMER:	
RICHARD SERETTA 6082 MOONLIGHT DR LAS VEGAS,NV 89130-1017 US	

LINE #	QTY	DESCRIPTION	REMARKS	UNIT PRICE	TOTAL
1	1.00	LOCATABLE MINERALS / MINING CLAIMS- NOT NEW-UNADJUD, ONE AUTH NO. ONLY / MINING CLAIM MONEY RECEIVED CASES: AMC394867/\$90.00	POL (9) 2014	- n/a -	90.00
TOTAL:					\$90.00

PAYMENT INFORMATION			
1	AMOUNT:	90.00	POSTMARKED: N/A
	TYPE:	CHECK	RECEIVED: 12/04/2014
	CHECK NO:	51010596718	
	NAME:	SERETTA, RICHARD 6082 MOONLIGHT DR LAS VEGAS NV 89130-1017 US	

REMARKS

This receipt was generated by the automated BLM Collections and Billing System and is a paper representation of a portion of the official electronic record contained therein.

ENTERED
 DEC 08 2014
 BY: *RAM*

UNITED STATES 1264
DEPARTMENT OF THE INTERIOR
BUREAU OF LAND MANAGEMENT

Amc 394867

389727

421147

FORM APPROVED
OMB NO. 1004-0114
Expires: August 31, 2013

MAINTENANCE FEE WAIVER CERTIFICATION

SEE INSTRUCTIONS ON PAGE 2

1. This small miner waiver is filed for the assessment year beginning on September 1, 14 and ending on September 1, 15.
2. The undersigned and all related parties owned ten or fewer mining claims, mill, or tunnel sites located and maintained on Federal lands in the United States of America on September 1, 14.
3. The undersigned have performed the assessment work required by law for each mining claim listed prior to filing this waiver and understand that by filing this form, an affidavit of assessment work must be recorded by the December 30th following the filing of this waiver.
4. The undersigned understand that if the assessment work obligation has not yet come due under 30 U.S.C. 28 (for those claims in their first assessment year only), a notice of intent to hold reciting this condition must be recorded by the December 30th following the filing of this waiver.
5. The undersigned understand that mill and tunnel sites may also be listed upon this waiver and be waived from payment of the maintenance fee, and that a notice of intent to hold for these sites is required to be recorded by the December 30th immediately following the filing of this waiver.
6. The undersigned understand and acknowledge that pursuant to 43 U.S.C. 1212 and 18 U.S.C. 1001, the filing or recording of a false, fictitious, or fraudulent document with the Bureau of Land Management may result in a fine of up to \$250,000, a prison term not to exceed five years, or both.
7. The mining claims, mill or tunnel sites for which this waiver from payment of the maintenance fees is requested are:

CLAIM OR SITE NAME	BLM RECORDATION SERIAL NUMBER
1. Mitchell <u>no 6</u>	✓ 394867
2. Mitchell <u>no 7</u>	394868
3. Mitchell <u>no 8</u>	394869
4. Mitchell <u>no 9</u>	394870
5. Leland <u>no 5</u>	389727
6. Leland <u>no 6</u>	389728
7. Leland <u>no 7</u>	389729
8. Leland <u>no 8</u>	389730
9. Release fraction	421147
10.	

The owner(s) (claimants) of the above mining claims and sites are:

Richard Seretta ✓
(Owner's Name - Please Print)
6082 Moonlight Dr.
(Street or P.O. Box)
Las Vegas NV 89130
(City) (State) (Zip Code)

Richard Seretta
(Owner's Signature)

ENTERED
AC 483
SEP 11 2014
PB

(Owner's Name - Please Print)

(Street or P.O. Box)

(City) (State) (Zip Code)

(Owner's Signature)

(Owner's Name - Please Print)

(Street or P.O. Box)
NW CHECKED SEP 22 2014

(City) (State) (Zip Code)

(Owner's Signature)

RECEIVED
BLM AZ STATE OFFICE
2014 AUG 15 P 1:12
PHOENIX, ARIZONA

(Owner's Name - Please Print)	(Owner's Signature)
(Street or P.O. Box)	(City) (State) (Zip Code)
(Owner's Name - Please Print)	(Owner's Signature)
(Street or P.O. Box)	(City) (State) (Zip Code)
(Owner's Name - Please Print)	(Owner's Signature)
(Street or P.O. Box)	(City) (State) (Zip Code)
(Owner's Name - Please Print)	(Owner's Signature)
(Street or P.O. Box)	(City) (State) (Zip Code)

Title 18 U.S.C. Section 1001 and Title 43 U.S.C. Section 1212 makes it a crime for any person knowingly and willfully to make to any department or agency of the United States any false, fictitious or fraudulent statements or representations as to any matter within its jurisdiction.

INSTRUCTIONS

1. This certification is made under the provisions of §1744 of Title 43 and § 28-28k of Title 30 of the United States Code; and the regulations thereunder (43 CFR Part 3830).
2. The claimant(s) must fill in the dates in paragraph 1 for the beginning and ending of the assessment year for which this waiver is sought.
3. The claimant(s) must fill in the date in paragraph 2 for the beginning of the assessment year for which this waiver is sought.
4. All claim and site names and Bureau of Land Management (BLM) serial numbers must be listed for the mining claims, mill sites, and tunnel sites for which the waiver is sought.
5. All owners of the mining claims, mill sites, and tunnel sites and their addresses must be given.
6. This waiver form must be signed by all the claimants or their designated agent, in original form. If an agent is designated, a notarized designation of agent, signed by all of the claimants with proper address given, must be submitted with this waiver.
7. This form must be filed no later than September 1st for the upcoming assessment year in the BLM State Office where the mining claims or sites are recorded, or the waiver cannot be granted by the BLM. (Example: To obtain a waiver for the assessment year 2012, which begins on September 1, 2011, you must qualify for and file for a waiver no later than September 1, 2011, in the proper BLM State Office.)
8. For all mining claims which require assessment work, you must record an affidavit of labor on or before the December 30th immediately following the filing of this waiver. For all other mining claims or sites waived, you must record a notice of intent to hold on or before the December 30th immediately following the filing of this waiver.
9. Mill and tunnel sites may also be listed upon this waiver and be waived from payment of the maintenance fee. A notice of intent to hold for these sites is required to be filed by the December 30th following the filing of this waiver.

RECEIVED
 SEP 15 2011
 BLM STATE OFFICE

FOR OFFICIAL USE ONLY

SEP 15 2011

R. Seretta
6082 Moonlight Dr.
Las Vegas, NV 89130

RECEIVED
BLM AZ STATE OFFICE

2014 AUG 15 P 1:12


PHOENIX, ARIZONA

Bureau of Land Management
Arizona State office
1 North Central Avenue, Suite 800
Phoenix, Arizona 85004

PRIORITY®
★ MAIL ★

FLAT RATE ENVELOPE
ONE RATE ★ ANY WEIGHT*

APPLY PRIORITY MAIL POSTAGE HERE



1024


85004

U.S. POSTAGE
PAID
LAS VEGAS, NV
89130
AUG 13, 14
AMOUNT

\$5.60

00065928-02

9114 9999 4423 8550 5536 85



USPS TRACKING #



* For international shipments, the maximum weight is 4 lbs.

EP14H July 2013 Outer Dimension: 10 x 5

LAD00R Aug 14 14

* Domestic only.

PRIORITY®
★ MAIL ★

FLAT RATE ENVELOPE
ONE RATE ★ ANY WEIGHT*



PRESS FIRMLY TO SEAL

EP14H © U.S. Postal Service, July 2013. All rights reserved.

RECEIVED
PHOENIX, ARIZONA
2014 AUG 15 P 11:21
DATE OF DELIVERY SPECIFIED*
USPS TRACKING™ INCLUDED*
INSURANCE INCLUDED*
PICKUP AVAILABLE
* Domestic only


PRIORITY®
★ MAIL ★

-  DATE OF DELIVERY SPECIFIED*
-  USPS TRACKING™ INCLUDED*
-  INSURANCE INCLUDED*
-  PICKUP AVAILABLE

VISIT US AT USPS.COM®
ORDER FREE SUPPLIES ONLINE



EP14H July 2013
OD: 10 x 5



PS00001000064

This packaging is the property of the U.S. Postal Service® and is provided solely for use in sending Priority Mail® shipments. Misuse may be a violation of federal law. This packaging is not for resale.

394867
389727
421147

When Recorded Return Document to:
Richard Seretta
6082 Moonlight Dr.
Las Vegas NV. 89130

FEE# 2013061219

OFFICIAL RECORDS
OF MOHAVE COUNTY
CAROL MEIER,
COUNTY RECORDER



12/06/2013 09:00 AM Fee: \$15.00
PAGE: 1 of 2

Check here is this is a change of address.
Telephone: 702-645-3178
E-mail address: _____

AFFIDAVIT OF PERFORMANCE OF ANNUAL WORK

1. State of Arizona, County of Mohave ss:
2. I (Name) Richard Seretta
3. Reside at (Address) 6082 Moonlight Dr.
City Las Vegas County Clark

BLM
Date RECEIVED
Stamp
2013 DEC -9 PM 2:28
PHOENIX, ARIZONA

State NV Zip 89130 being duly sworn, depose and say that I am a citizen of the United States, more than eighteen years of age, and that all of the facts set forth in this affidavit, subject to the provisions and penalties of 18 U.S.C. 1001 pertaining to the filing of false, fictitious, or fraudulent statements with the United States, are true and correct according to the best of my knowledge, information and belief.

4. Owner's name and address (If not shown in Items 1-3 above). _____

5. That I am personally acquainted with the mining claim(s). The work and improvements were made by and at the expense of the owner(s) of said claim(s). Said contiguous group of claims, listed on this document, are situated in the

San Francisco (optional) Mining District; Mohave County, Arizona.

Line No.	AMC NUMBER	CLAIM/SITE NAME	COUNTY RECORDER DATA (If available)	TWP	RNG	SEC
1	394867	Mitchell ^{no} 6	B:7320 P:772	19N	20W	20 N.W 20 S.W
2	394868	Mitchell ^{no} 7	B:7320 P:774	19N	20W	20 N.W 20 S.W
3	394869	Mitchell ^{no} 8	B:7320 P:776	19N	20W	20 N.W 19 N.E.
4	394870	Mitchell ^{no} 9	B:7320 P:778	19N	20W	20 N.W 19 N.E.
5	387078	Mitchell ^{no} 10	B:7057 P:662	19N	20W	20 N.W 19 N.E. CLOSED
6	389727	Leland ^{no} 5	B:7126 P:930	19N	20W	17.50/19 N.E 18.5 E 20 W

ENTER
DEC 12 2013
RM

Form: MCF108
Revised Jan. 2006
Page 1 of 2

BLM RECEIVED
 Date: _____
 Stamp: _____
 2013 DEC -9 PM 2:28
 PHOENIX, ARIZONA

7	389728	Leland ^{no} 6	B: 7126 P: 932	19 ^N	20 ^W	17 S.W.
8	389729	Leland ^{no} 7	B: 7126 P: 934	19 ^N	20 ^W	17 S.E.
9	389730	Leland ^{no} 8	B: 7126 P: 936	19 ^N	20 ^W	17 S.W.
10						

6. That between the dates starting at 12 o'clock noon on September 1, 20 12 and ending at 12 o'clock noon on September 1, 20 13 at least \$ 1900.00 dollars worth of work and improvements were done and performed upon said claim(s) or upon one or more of a contiguous group of claims for the benefit of all, wholly or partly outside of a contiguous group of claims for the benefit of all, not including the location work.

7. That the following persons were employed to perform the work and improvements described herein: _____

8. That the work and improvements performed were: Dry Washing, Recirculating Sluice, Sampling, Repair Flood Damaged Roads

9. Dated: 12-6-13 Signature: Richard Seretta


SUBSCRIBED AND SWORN TO before me, a Notary Public, this 6th day of December 20 13

By: Gabriel A Johns

Notary Public Arizona, Mohave

My Commission Expires 8/31/17

Bureau of Land Management
 Arizona State Office
www.az.blm.gov




No. of Claims: 9 x \$10 = \$90.00
 Check No.: M.O. Init. A.A
 Receipt No.: 2927519
 For BLM Use Only

Form: MCF108
 Revised Jan. 2006
 Page 2 of 2

FEE# 2013061224

OFFICIAL RECORDS
OF MOHAVE COUNTY
CAROL MEIER,
COUNTY RECORDER



12/06/2013 09:08 AM Fee: \$10.00

PAGE: 1 of 2

NOTICE OF INTENTION TO HOLD MINING CLAIMS/SITES

When Recorded Return Document to:

Richard Seretta
6082 Moonlight Dr
Las Vegas NV 89130

Check here if this is a change of address.

Telephone: 702-645-3178

E-mail Address _____

BLM RECEIVED RECEIVED
Date: 2013 DEC 9 2013 02:27 PM 2:27
Stamp: PHOENIX, ARIZONA
PHOENIX, ARIZONA

I (We) intend to hold the claims(s) and/or site(s) listed below for the calendar year 2014, and I (We) have filed or will file a Notice of Intent to Hold in the county where the claim (s) is located.


Reason for filing a Notice of Intent to Hold instead of an assessment work filing (check one):

- Maintenance fee was paid to maintain claim(s) during this assessment year.
- Mill or tunnel sites.
- Claim(s) was located during the current assessment year.
- BLM has deferred assessment work (attach copy of decision granting deferment, or pending petition for deferment including date petition was filed.)

Line No.	AMC NUMBER	CLAIM/SITE NAME	COUNTY RECORDER DATA (if available)	TWP	RNG	SEC
1	421147	Release Fraction	2013000476	19W	20W	21 NW S4
2						
3						
4						
5						
6						
7						
8						
9						
10						

ENTERED
DEC 12, 2013
RM

NOTICE OF INTENTION TO HOLD MINING CLAIMS/SITES
page 2



1. State of Arizona, County of Mohave

2. I (Name) Richard Seretta

3. Reside at (Address) 6082 Moonlight Dr.

City Las Vegas County Clark State NV Zip 89130 being duly sworn, depose and

say that I am a citizen of the United States, more than eighteen years of age, that all of the facts set forth in this notice, subject to the provisions and penalties of 18 U.S.C. 1001 pertaining to the filing of false, fictitious, or fraudulent statements with the United States, are true and correct according to the best of my knowledge, information and belief.

4. Owner's name and address (If not shown in Items 1-3 above).

5. Dated: 12-6-13 Signature: Richard Seretta

Bureau of Land Management
Arizona State Office
www.az.blm.gov

No. of Claims:	<u>1</u>	x \$10 =	<u>\$10.00</u>
Check No:	<u>M.D.</u>	Init.	<u>RS</u>
Receipt No.:	<u>2977519</u>		
For BLM Use Only			



UNITED STATES POSTAL SERVICE®

Apply Priority Mail Postage Here

2013



Lost

UNITED STATES POSTAL SERVICE®

USPS TRACKING #

9114 9010 7574 2420 6824 95

Label 400 Jan. 2013
7690-16-000-7948

*Richard Seretta
6082 Manlight Dr
Las Vegas NV 89130*

*Bureau of Land Management
Arizona State Office
1 N. Central Ave. Suite 800
Phoenix AZ. 85004-4427*

PHOENIX, ARIZONA

United States Department of the Interior
Bureau of Land Management
 LANDS/RECREATION & PLANNING
 ONE N CENTRAL AVE
 PHOENIX, AZ 85004 -2203
 Phone: 602-417-9200

Receipt

No: 2927519

Transaction #: 3014794	
Date of Transaction: 12/10/2013	
CUSTOMER:	
RICHARD SERETTA 6082 MOONLIGHT DR LAS VEGAS,NV 89130-1017 US	

LINE #	QTY	DESCRIPTION	REMARKS	UNIT PRICE	TOTAL
1	1.00	LOCATABLE MINERALS / MINING CLAIMS- NOT NEW-UNADJUD, ONE AUTH NO. ONLY / MINING CLAIM MONEY RECEIVED CASES: AMC394867/\$100.00	POL (9) 2013 / NOI (1) 2013	- n/a -	100.00
TOTAL:					\$100.00

PAYMENT INFORMATION			
1	AMOUNT:	100.00	POSTMARKED: 12/06/2013
	TYPE:	CHECK	RECEIVED: 12/09/2013
	CHECK NO:	51008246853	
	NAME:	SERETTA, RICHARD 6082 MOONLIGHT DR LAS VEGAS NV 89130-1017 US	

REMARKS

This receipt was generated by the automated BLM Collections and Billing System and is a paper representation of a portion of the official electronic record contained therein.

UNITED STATES
DEPARTMENT OF THE INTERIOR
BUREAU OF LAND MANAGEMENT

Ame 394867

389727

FORM APPROVED
OMB NO. 1004-0114
Expires: August 31, 2013

MAINTENANCE FEE WAIVER CERTIFICATION

255

421147

SEE INSTRUCTIONS ON PAGE 2

- This small miner waiver is filed for the assessment year beginning on September 1, 13 and ending on September 1, 14.
- The undersigned and all related parties owned ten or fewer mining claims, mill, or tunnel sites located and maintained on Federal lands in the United States of America on September 1, 13.
- The undersigned have performed the assessment work required by law for each mining claim listed prior to filing this waiver and understand that by filing this form, an affidavit of assessment work must be recorded by the December 30th following the filing of this waiver.
- The undersigned understand that if the assessment work obligation has not yet come due under 30 U.S.C. 28 (for those claims in their first assessment year only), a notice of intent to hold reciting this condition must be recorded by the December 30th following the filing of this waiver.
- The undersigned understand that mill and tunnel sites may also be listed upon this waiver and be waived from payment of the maintenance fee, and that a notice of intent to hold for these sites is required to be recorded by the December 30th immediately following the filing of this waiver.
- The undersigned understand and acknowledge that pursuant to 43 U.S.C. 1212 and 18 U.S.C. 1001, the filing or recording of a false, fictitious, or fraudulent document with the Bureau of Land Management may result in a fine of up to \$250,000, a prison term not to exceed five years, or both.
- The mining claims, mill or tunnel sites for which this waiver from payment of the maintenance fees is requested are:

CLAIM OR SITE NAME	BLM RECORDATION SERIAL NUMBER
1. Mitchell ^{no} 6	✓ 394867
2. Mitchell ^{no} 7	394868
3. Mitchell ^{no} 8	394869
4. Mitchell ^{no} 9	394870
5. Leland ^{no} 5	389727
6. Leland ^{no} 6	389728
7. Leland ^{no} 7	389729
8. Leland ^{no} 8	389730
9. Release Fraction	421147
10.	

The owner(s) (claimants) of the above mining claims and sites are:

Richard Seretta ✓
(Owner's Name - Please Print)
6082 Moonlight Dr.
(Street or P.O. Box)
Las Vegas NV 89130
(City) (State) (Zip Code)

Richard Seretta
(Owner's Signature)

(Owner's Name - Please Print)

(Street or P.O. Box)

(City) (State) (Zip Code)

(Owner's Signature)

(Owner's Name - Please Print)

(Street or P.O. Box)

(City) (State) (Zip Code)

(Owner's Signature)

ENTERED INTO COMPUTER
SEP 19 2013 PB

RECEIVED
BLM 42 OF THE OFFICE
PHOENIX ARIZONA
2013 SEP 12 PM 2:35

9/PB

(Owner's Name - Please Print)

(Owner's Signature)

(Street or P.O. Box)

(City)

(State)

(Zip Code)

(Owner's Name - Please Print)

(Owner's Signature)

(Street or P.O. Box)

(City)

(State)

(Zip Code)

(Owner's Name - Please Print)

(Owner's Signature)

(Street or P.O. Box)

(City)

(State)

(Zip Code)

(Owner's Name - Please Print)

(Owner's Signature)

(Street or P.O. Box)

(City)

(State)

(Zip Code)

Title 18 U.S.C. Section 1001 and Title 43 U.S.C. Section 1212 makes it a crime for any person knowingly and willfully to make to any department or agency of the United States any false, fictitious or fraudulent statements or representations as to any matter within its jurisdiction.

INSTRUCTIONS


1. This certification is made under the provisions of §1744 of Title 43 and § 28-28k of Title 30 of the United States Code; and the regulations thereunder (43 CFR Part 3830).
2. The claimant(s) must fill in the dates in paragraph 1 for the beginning and ending of the assessment year for which this waiver is sought.
3. The claimant(s) must fill in the date in paragraph 2 for the beginning of the assessment year for which this waiver is sought.
4. All claim and site names and Bureau of Land Management (BLM) serial numbers must be listed for the mining claims, mill sites, and tunnel sites for which the waiver is sought.
5. All owners of the mining claims, mill sites, and tunnel sites and their addresses must be given.
6. This waiver form must be signed by all the claimants or their designated agent, in original form. If an agent is designated, a notarized designation of agent, signed by all of the claimants with proper address given, must be submitted with this waiver.
7. This form must be filed no later than September 1st for the upcoming assessment year in the BLM State Office where the mining claims or sites are recorded, or the waiver cannot be granted by the BLM. (Example: To obtain a waiver for the assessment year 2012, which begins on September 1, 2011, you must qualify for and file for a waiver no later than September 1, 2011, in the proper BLM State Office.)
8. For all mining claims which require assessment work, you must record an affidavit of labor on or before the December 30th immediately following the filing of this waiver. For all other mining claims or sites waived, you must record a notice of intent to hold on or before the December 30th immediately following the filing of this waiver.
9. Mill and tunnel sites may also be listed upon this waiver and be waived from payment of the maintenance fee. A notice of intent to hold for these sites is required to be filed by the December 30th following the filing of this waiver.

RECEIVED
BLM STATE OFFICE
PHOENIX, ARIZONA
2011 AUG 12 PM 2:35

FOR OFFICIAL USE ONLY



Apply Priority Mail Postage Here



1024

85004


U.S. POSTAGE
PAID
BOULDER CITY, NV
89005
AUG 08, '13
AMOUNT

\$5.60

00098074-03

R. Seretta
6082 Moonlight Dr.
Las Vegas NV. 89130

BUREAU OF LAND MANAGEMENT
ARIZONA STATE OFFICE
1 NORTH CENTRAL AVE, SUITE 800
PHOENIX, ARIZONA 85004



USPS TRACKING NUMBER

9505 5109 8074 3220 5036 71

RECEIVED OFFICE
BLM AZ
2013 AUG 12 PM 2:36
SE 2 HA
PHOENIX ARIZONA

RECEIVED
BLM AZ STATE OFFICE

NOTICE!!

These documents have been scanned!

Do not place un-scanned documents beneath this notice!

Do not remove this notice from this file!

GPO Jacket No. 560-102
Print Order 61540
Rise Business Services, LLC
Job=AZ15 5/13/2019




Box Number= AZ15041



Claim Begin-End: AMC421147-AMC421147

6 Location Notices-Amendments and Supporting Documents



AZ15041-11

AMC421078-AMC422564

Mining Claim Status Report

DATA

ENTERED FEB 25 2013 *ps*

MTP Checked by FEB 22 2013 *ps*

GEO Checked by FEB 22 2013 *ps*

LEAD SERIAL NUMBER AMC 421147 thru AMC _____

OF CLAIMS & TYPE

1 LODE
 # _____ PLACER
 # _____ ASSOCIATION PLACER
 # _____ MILL SITE
 # _____ TUNNEL SITE

CHARGES

Location Fee @ \$34 = \$ 34.
 Processing Fee @ \$15 = \$ 15.
 Maintenance Fee @ \$140 = \$ 140.
 Overage (+) \$ _____
 Shortage (-) \$ _____
 Other Fees \$ _____
TOTAL \$ 189.

TOTAL CLAIM ACREAGE? _____

OF LOCATORS? _____

DOCUMENTS RECEIVED VIA -

Over-the-Counter [] Mail []

TIMELY FILED?

Yes [] No []

LEGAL DESCRIPTION - T 19N R 20W SEC 21
 T _____ R _____ SEC _____
 T _____ R _____ SEC _____
 T _____ R _____ SEC _____

BLM [] FOREST SERVICE [] _____ SUBJ TO PL 359: Yes [] No []

WILDERNESS AREA: No [] Yes [] _____

SPLIT ESTATE - N/A [] SX [] PX [] SRHA [] OTHER [] _____

Proper Notice Filed if Located on SHRA Lands? N/A [] Yes [] No []

RECONVEYED MINERALS ON BLM LANDS REQUIRE OPENING ORDERS FROM 1944 TO 1993 -

Open to Entry on: _____ N/A []

COMMENTS/STATUS - VOID [] PARTIALLY VOID [] PVT MINERALS [] WITHDRAWN LANDS []

OTHER [] _____

Claimant acknowledges that portions of the following claims(s) site(s) may be void or voidable.

Printed Name of Claimant _____ Signature of Claimant _____

***** FINAL ADJUDICATION *****

669

DATE 6/14/2013 INITIALS TJ

AHC421147

When recorded, mail to:

Name: Richard Seretta

Address: 6082 Moonlight Dr.

City/State/Zip Code: Las Vegas

NV. 89130



FEE# 2013000476

OFFICIAL RECORDS
OF MOHAVE COUNTY
CAROL MEIER,
COUNTY RECORDER



01/04/2013 08:04 AM Fee: \$10.00

PAGE: 1 of 2

Space above this line for Recorder's use

NOTICE OF MINING CLAIM

- 1. TYPE OF NOTICE: Location Amendment Relocation
- 2. TYPE OF CLAIM: Placer Lode Millsite Tunnelsite

3. The name and address of the Locator is
 Name: Richard Seretta
 Address: 6082 Moonlight Dr.
 City/State/Zip Code: Las Vegas NV. 89130

4. The name of the claim is Release Fraction

5. The date of the location is 12-1-12

6. The claim is 1400 feet long and 370 feet wide. The distance from the location monument to each end of the claim is 10 feet in a South direction and 1390 feet in a North direction.

7. The general course of the claim is from the South to the North

8. The location of the claim is in Section 21 N.W. S.W., Township 19 North, Range 20 west

Gila Salt River Base and Meridian
SAN FRANCISCO Mining District, Mohave County
 State of ARIZONA

9. If amending or relocating, the previous claim name was _____ recorded in Docket(Book) _____ page(s) _____ Mining District, _____ County, State of _____

10. The location of the claim with reference to a natural object or permanent monument is Center Sections Monument of 20 & 21 '275 south to the South West corner ON west claim sidelines water 1680 & Release Patent 1680 ON East North West corner this Golden Gate 84 Along east sidelines the End lines of AT #1 AT #2 BLM

Dated: 1-4-13
Richard Seretta Signature
6082 Moonlight Dr. Address
Las Vegas NV. 89130 City/State/Zip

OF MINING CLAIM LOCATION

1. The name of the claim is Release Fraction
2. The South West corner of the claim is 275 feet in a South direction to a survey monument or permanent natural object described as Section 21, 20 East West Center Monument
3. The type of location monument is Section Center Monument 275' south "1/2 Metal Post"
The type of corner end monuments are "1/2 Metal Post"
4. The bearing and distance between the corners of the claim are beginning at the South West corner of the claim, 1400' feet in a North direction to the North West corner, then 370' feet in a East direction to the North East corner, then 1400' feet in a South direction to the South East corner, then 370' feet in a West direction to the point of beginning.

MAP

One inch = One thousand feet

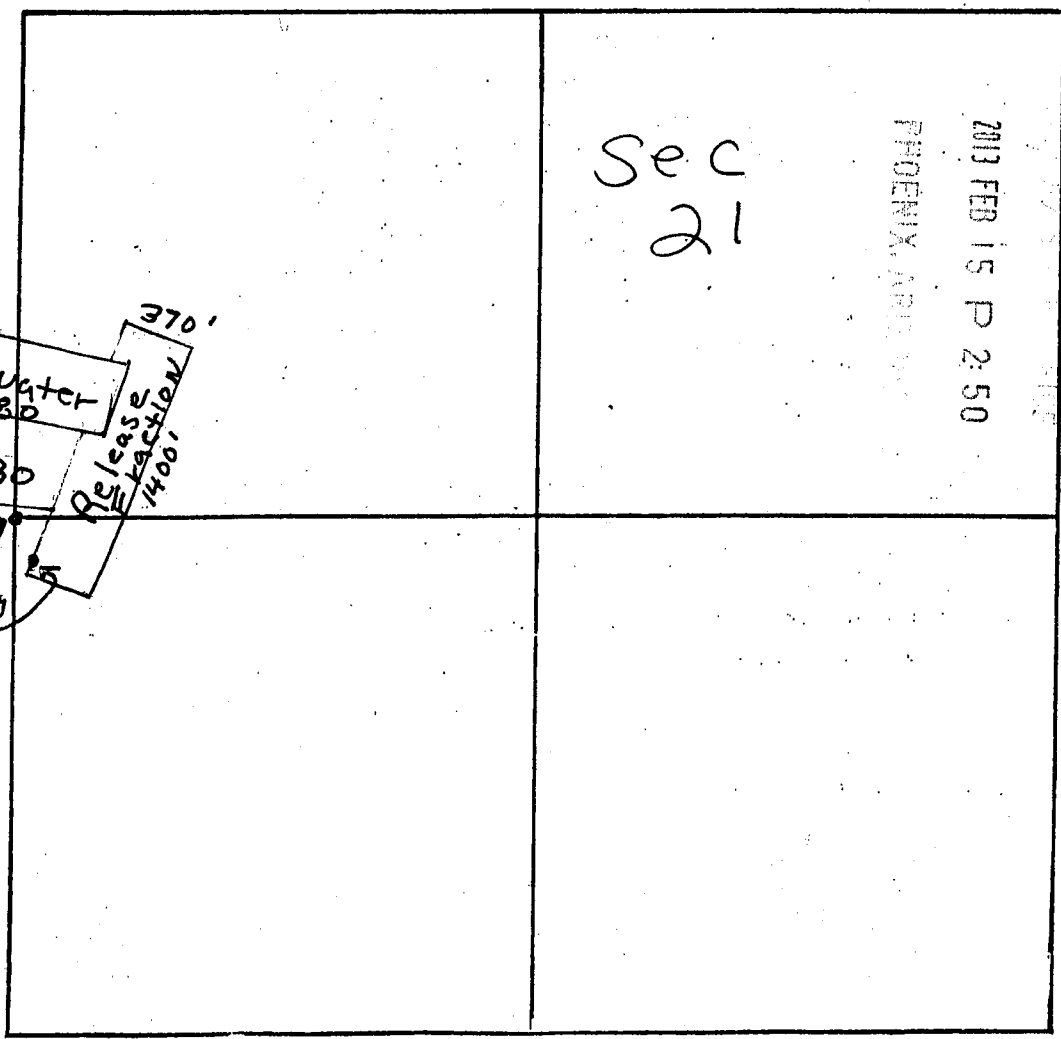
North Arrow



ONE MILE

Sec.
20

Sec
21



RECEIVED

640 ACRES

2013 FEB 15 P 2:50

PHOENIX, ARIZONA

MHC 21147


RECORDER'S MEMO: Legibility
Questionable For Good Reproductions

Section 21 Northwest Range 20 west Township 19 North
South West Gila Salt River Base and Meridian.
 Dated: ~~12-1-12~~ 1-4-13 Richard Serotta
Signature


 **PRIORITY MAIL**
UNITED STATES POSTAL SERVICE®

Apply Pr

USPS TRACKING NUMBER



9505 5102 9913 3044 6196 20



1024

85004

U.S. POSTAGE
PAID
BOULDER CITY, NV
89005
FEB 13, 13
AMOUNT

\$5.60

00029913-02

Richard Seretta
6082 Moonlight Dr.
Las Vegas NV
89130

RECEIVED
RIM 17 STATE OFFICE

2013 FEB 15

PHOENIX, ARIZONA

Bureau of Land Management
Arizona State Office
One N. Central Avenue, Suite 800
Phoenix AZ 85004-4427

RECEIVED
BLM STATE OFFICE
FILED WITH BLM/PS
AGCENX-D-T-H-S-D



**PRIORITY
MAIL**

UNITED STATES POSTAL SERVICE®

www.usps.com

©USPS 1995

**Mail bearing stamp postage inside the mailer must be canceled
by U.S. Postal Service prior to inserting into mailer.**

HOW TO USE:

1. Place pre-addressed envelope inside this Priority Mail mailer.
 - Make sure the address shows through the window
 - Any postage placed on the envelope must appear in the window area
 - Any postage applied to the envelope must be canceled by a USPS employee
2. Affix (appropriate) Priority Mail postage or meter strip to the front of the Priority Mail mailer
3. Seal flap on Priority Mail mailer envelope

PHOENIX ARIZONA

2003 FEB 15 P 2:43

RECEIVED
BLM AZ STATE OFFICE

H April 2000

RUN TIME: 06:25 AM

Adm State: AZ

UNITED STATES DEPARTMENT OF INTERIOR
BUREAU OF LAND MANAGEMENT
GEOGRAPHIC REPORT WITH LAND
Sorted by Meridian Township Range

RUN DATE: 02/22/2013

Page 1 of 1

Serial Number: AZA 024819

Total Case Acres: 87.900

<u>Casetype</u>	<u>Case Disp</u>	14	0190N	0200W	<u>Sect</u>	<u>Sur Typ</u>	<u>Sur Num</u>	<u>Suff</u>	<u>Subdivision</u>	<u>Act Pend</u>
288100	AUTHORIZED				021	LOTS		1	3,5,6,10,11;	

Serial Number: AZAR 0023662

Total Case Acres: 164.600

<u>Casetype</u>	<u>Case Disp</u>	14	0190N	0200W	<u>Sect</u>	<u>Sur Typ</u>	<u>Sur Num</u>	<u>Suff</u>	<u>Subdivision</u>	<u>Act Pend</u>
288100	AUTHORIZED				021	LOTS			3,5,6,10,11;	

Serial Number: AZPHX 0034352

Total Case Acres: 424.177

<u>Casetype</u>	<u>Case Disp</u>	14	0190N	0200W	<u>Sect</u>	<u>Sur Typ</u>	<u>Sur Num</u>	<u>Suff</u>	<u>Subdivision</u>	<u>Act Pend</u>
285003	AUTHORIZED				021	LOTS			3,4,6,7;	

Input Parameters for Geographic Report with Land

System Id = CR

Admin State = AZ

Geo State = AZ

Casetype Begins With

Case Disp Txt = AUTHORIZED, CANCELLED, EXPIRED, PENDING, REJECTED, RELINQUISHED, WITHDRAWN

Mer Twp Rng =

Section =

Mtrs = 14 0190N 0200W 021, 14 0190N 0200W 999

Commodity =

Commodity Txt =

Pending Org =

Pend Org Decode =

Total Rows Returned: 3

